

FLOWAGE RIGHTS ONLY
VOLUME 116 PAGE 115
981 sq. ft.

FLOWAGE RIGHTS ONLY (TYP)

MAP NOTES:

THIS MAP HAS BEEN PREPARED PURSUANT TO THE REGULATIONS OF CONNECTICUT STATE AGENCIES SECTIONS 20-300b-1 THROUGH 20-300b-20 AND THE "STANDARD FOR SURVEYS AND MAPS IN THE STATE OF CONNECTICUT" AS ADOPTED BY THE CONNECTICUT ASSOCIATION OF LAND SURVEYORS INC. ON SEPTEMBER 26, 1996.

THIS PLAN WAS COMPILED FROM OTHER MAPS, RECORD RESEARCH OR OTHER SOURCES OF INFORMATION. IT IS NOT TO BE CONSTRUED AS HAVING BEEN OBTAINED AS THE RESULT OF A FIELD SURVEY, AND IS SUBJECT TO SUCH CHANGE AS AN ACCURATE FIELD SURVEY MAY DISCLOSE.

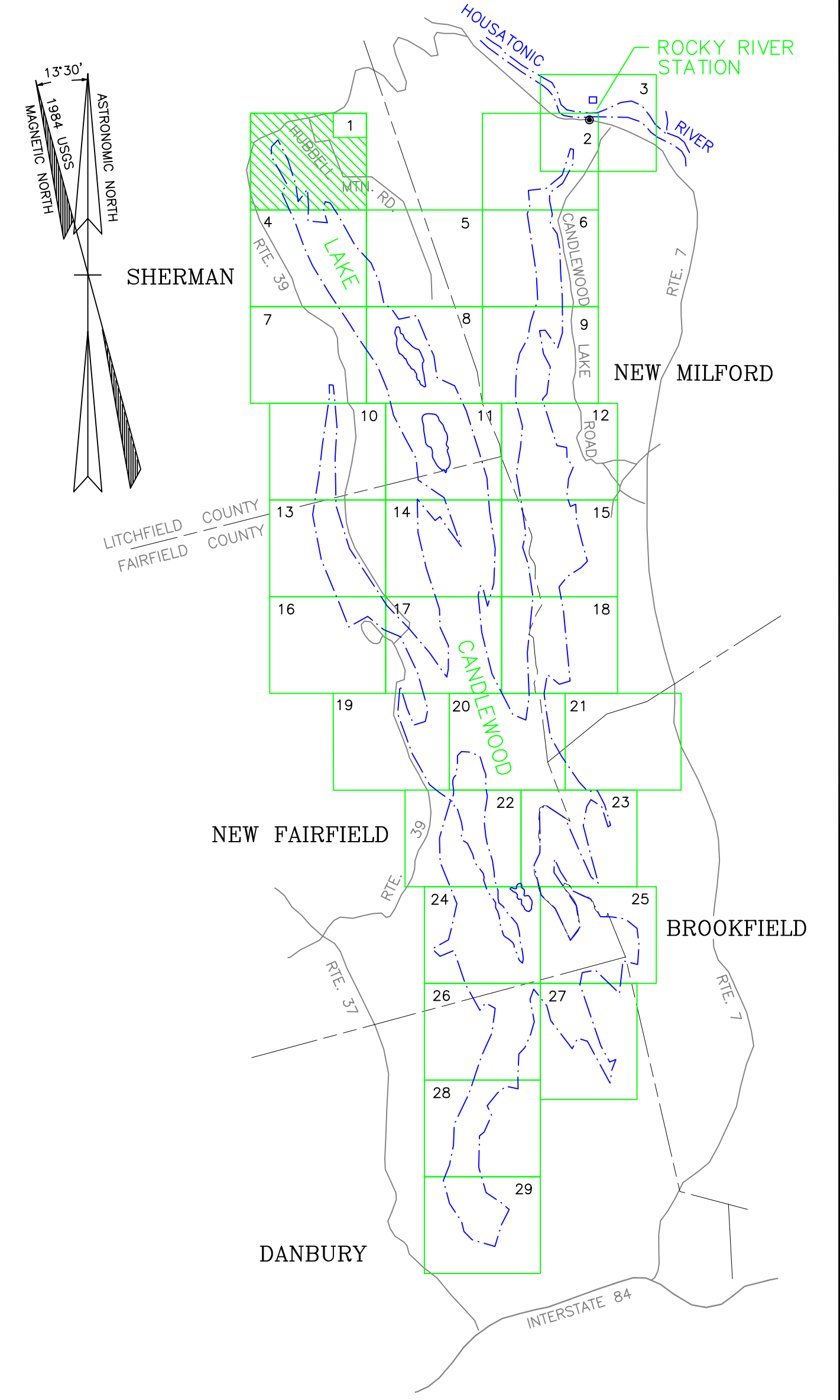
BASE MAPPING COMPILED BY JAMES W. SEWALL COMPANY, OLD TOWN MAINE, BY PHOTOGRAMMETRIC METHODS FROM AERIAL PHOTOGRAPHS DATED 12-5-95 AND 4-22-96. THE HORIZONTAL DATUM IS NAD1927(CT).

THE PROJECT BOUNDARY SHOWN AS THE 440 CONTOUR ELEVATION IS BASED UPON CL&P CO. (ROCKY RIVER) VERTICAL DATUM WHICH EQUALS ELEVATION 438.14 NGVD1929.

THE ORIGINAL MAP 21829 HAS BEEN MODIFIED TO INCLUDE; THE CONSERVATION AREA(ELEVATION 418), OPERATING ELEVATION 430, ELEVATION 440 AS DIGITIZED BY OTHERS FROM ORIGINAL PROJECT MAPPING (1920s) AND A MORE COMPLETE PICTURE OF FLOWAGE RIGHTS THROUGHOUT THE PROJECT.

MAP REFERENCE:

- 1. FERC. 2576 99906-95011 SHEETS 14-24



- PROJECT BOUNDARY EQUALS 440 CONTOUR LINE OR AS LABELED WITH A BEARING AND DISTANCE.
- 430 CONTOUR
- 418 CONTOUR
- TAX MAP NUMBER AND BOUNDARY
- SEE MAP NOTES FOR DATUM REFERENCE

TO MY KNOWLEDGE AND BELIEF, THIS MAP IS SUBSTANTIALLY CORRECT AS NOTED HEREON.

R. Richard Howard
R. RICHARD HOWARD PLS No.17249

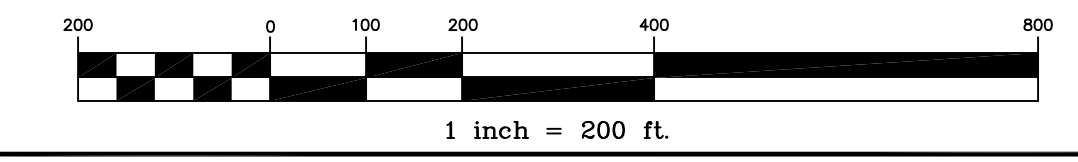


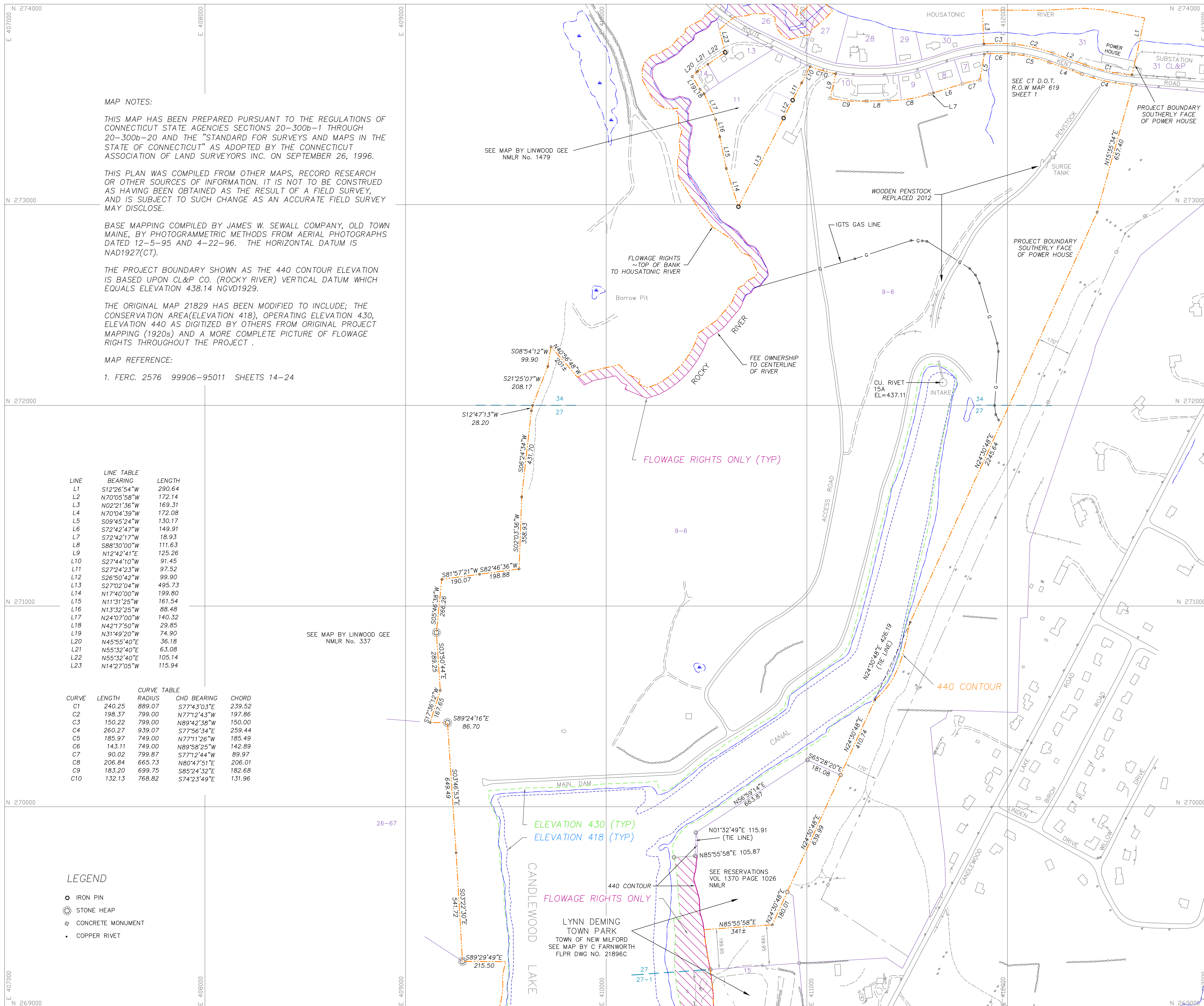
North by Northeast
Survey and Mapping Consultants
Cheshire Connecticut
(203) 317-0570

FirstLight
Power Resources
GDF SUEZ
LAND RECORD
DRAWING NO. 21829B

DATE	REVISION	APP.

EXHIBIT G - SHEET 1 OF 29 SHEETS - AUGUST 30, 2013
ROCKY RIVER DEVELOPMENT
HOUSATONIC RIVER PROJECT NO. 2576
PROJECT MAP
FIRSTLIGHT POWER GENERATION COMPANY





MAP NOTES:

THIS MAP HAS BEEN PREPARED PURSUANT TO THE REGULATIONS OF CONNECTICUT STATE AGENCIES SECTIONS 20-300b-1 THROUGH 20-300b-20 AND THE "STANDARD FOR SURVEYS AND MAPS IN THE STATE OF CONNECTICUT" AS ADOPTED BY THE CONNECTICUT ASSOCIATION OF LAND SURVEYORS INC. ON SEPTEMBER 26, 1996.

THIS PLAN WAS COMPILED FROM OTHER MAPS, RECORD RESEARCH OR OTHER SOURCES OF INFORMATION. IT IS NOT TO BE CONSTRUED AS HAVING BEEN OBTAINED AS THE RESULT OF A FIELD SURVEY, AND IS SUBJECT TO SUCH CHANGE AS AN ACCURATE FIELD SURVEY MAY DISCLOSE.

BASE MAPPING COMPILED BY JAMES W. SEWALL COMPANY, OLD TOWN MAINE, BY PHOTOGRAMMETRIC METHODS FROM AERIAL PHOTOGRAPHS DATED 12-5-95 AND 4-22-96. THE HORIZONTAL DATUM IS NAD1927(CT).

THE PROJECT BOUNDARY SHOWN AS THE 440 CONTOUR ELEVATION IS BASED UPON CL&P CO. (ROCKY RIVER) VERTICAL DATUM WHICH EQUALS ELEVATION 438.14 NGVD1929.

THE ORIGINAL MAP 21829 HAS BEEN MODIFIED TO INCLUDE; THE CONSERVATION AREA(ELEVATION 418), OPERATING ELEVATION 430, ELEVATION 440 AS DIGITIZED BY OTHERS FROM ORIGINAL PROJECT MAPPING (1920s) AND A MORE COMPLETE PICTURE OF FLOWAGE RIGHTS THROUGHOUT THE PROJECT.

MAP REFERENCE:

1. FERC. 2576 99906-95011 SHEETS 14-24

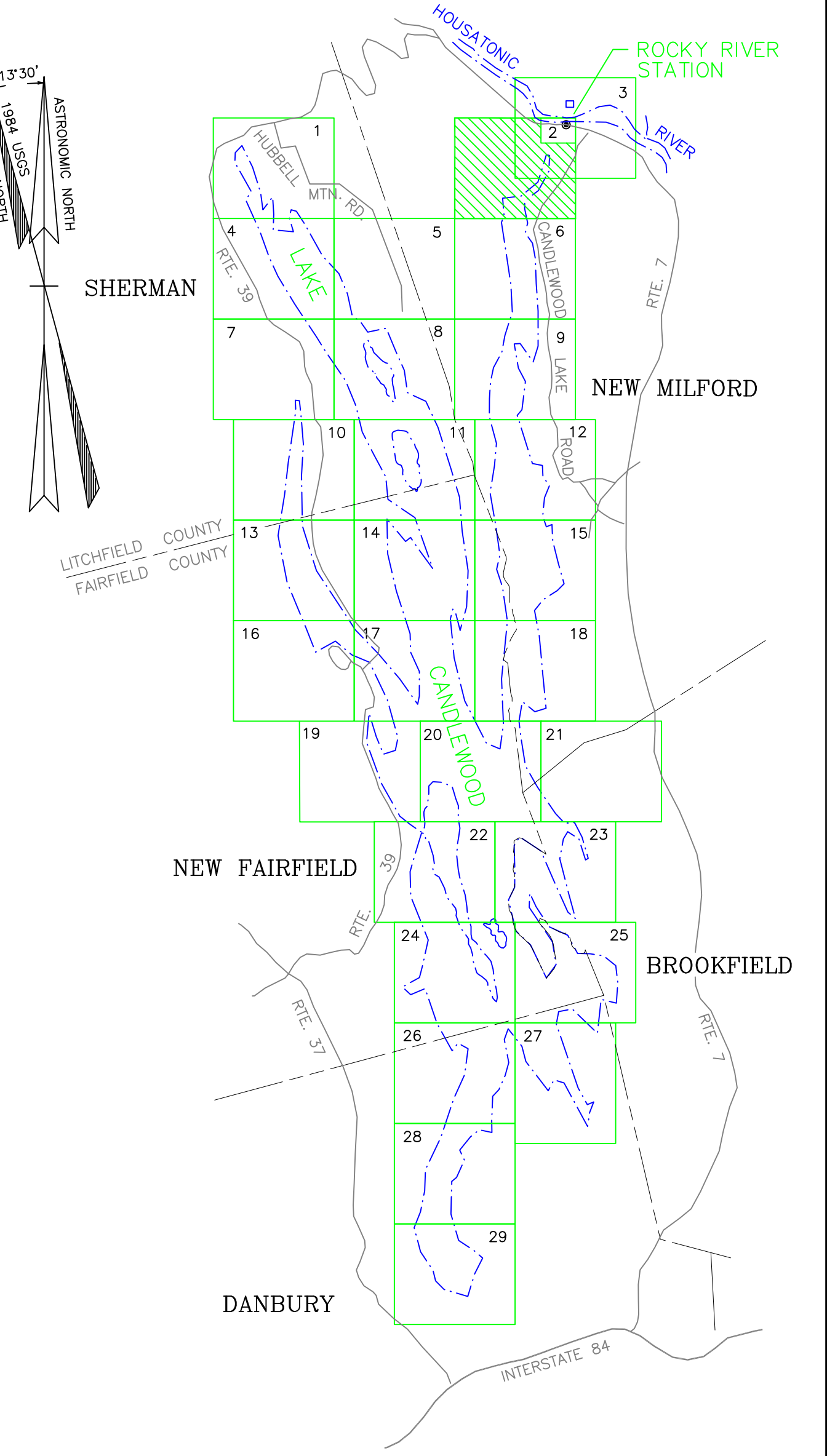
LINE TABLE

LINE	BEARING	LENGTH
L1	S12°26'54"W	290.64
L2	N70°05'58"W	172.14
L3	N02°21'36"W	169.31
L4	N70°04'39"W	172.08
L5	S09°45'24"W	130.17
L6	S72°42'47"W	149.91
L7	S72°42'17"W	18.93
L8	S88°30'00"W	111.63
L9	N12°42'41"E	125.26
L10	S27°44'10"W	91.45
L11	S27°24'23"W	97.52
L12	S26°50'42"W	99.90
L13	S27°02'04"W	495.73
L14	N17°40'00"W	199.80
L15	N11°31'25"W	161.54
L16	N13°32'25"W	88.48
L17	N24°07'00"W	140.32
L18	N42°17'50"W	29.85
L19	N31°49'20"W	74.90
L20	N45°55'40"E	36.18
L21	N55°32'40"E	63.08
L22	N55°32'40"E	105.14
L23	N14°27'05"W	115.94

CURVE TABLE

CURVE	LENGTH	RADIUS	CHD	BEARING	CHORD
C1	240.25	889.07	S77°43'03"E	239.52	
C2	198.37	799.00	N77°12'43"W	197.86	
C3	150.22	799.00	N89°42'38"W	150.00	
C4	260.27	939.07	S77°56'34"E	259.44	
C5	185.97	749.00	N77°11'26"W	185.49	
C6	143.11	749.00	N89°58'25"W	142.89	
C7	90.02	799.87	S77°12'44"W	89.97	
C8	206.84	665.73	N80°47'51"E	206.01	
C9	183.20	699.75	S85°24'32"E	182.68	
C10	132.13	768.82	S74°23'49"E	131.96	

- LEGEND**
- IRON PIN
 - ⊙ STONE HEAP
 - ⊙ CONCRETE MONUMENT
 - COPPER RIVET



- PROJECT BOUNDARY EQUALS 440 CONTOUR LINE OR AS LABELED WITH A BEARING AND DISTANCE.
 - 430 CONTOUR
 - 418 CONTOUR
 - 76 --- TAX MAP NUMBER AND BOUNDARY
 - 74 --- TAX MAP NUMBER AND BOUNDARY
- SEE MAP NOTES FOR DATUM REFERENCE

TO MY KNOWLEDGE AND BELIEF, THIS MAP IS SUBSTANTIALLY CORRECT AS NOTED HEREON.

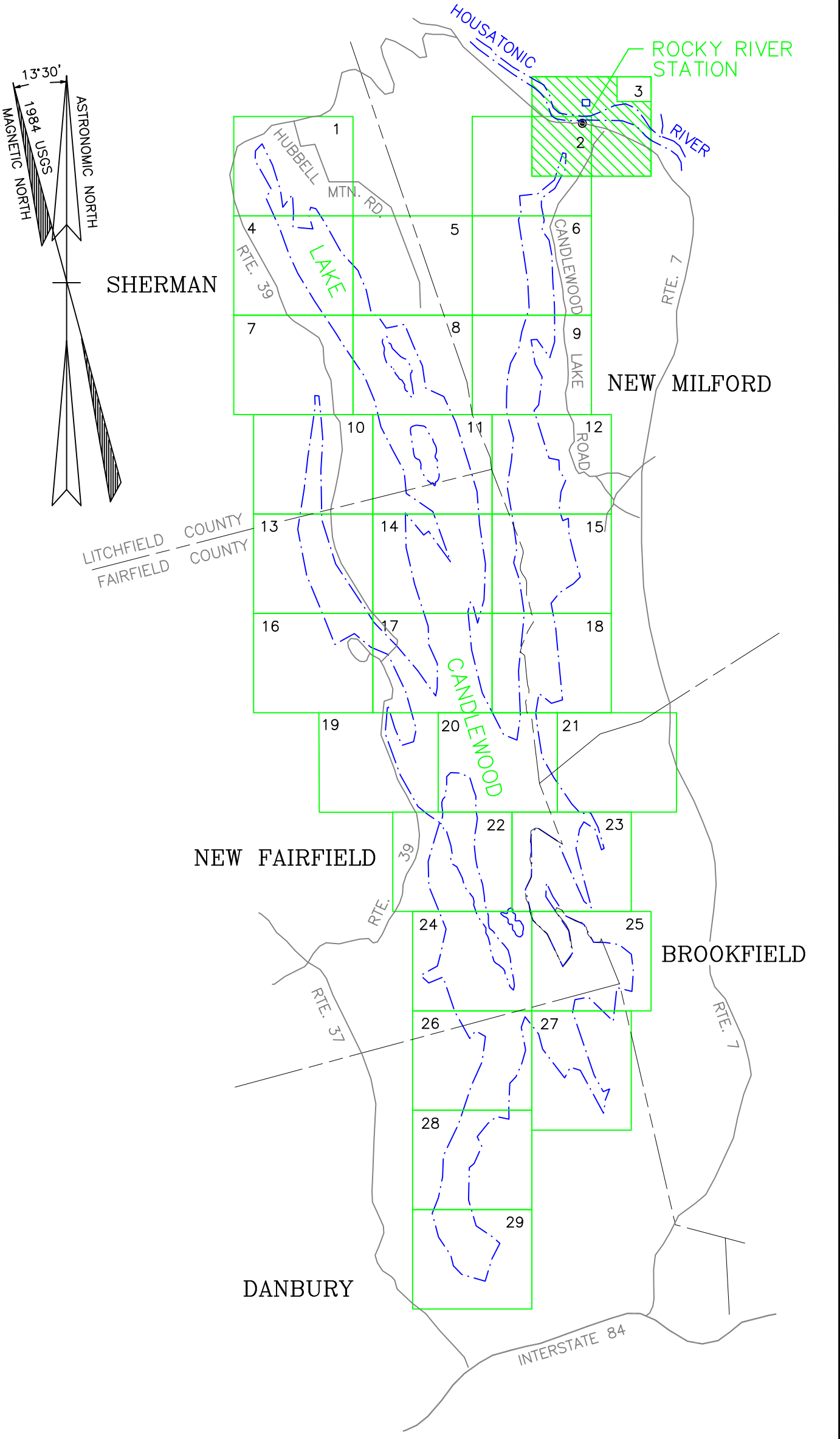
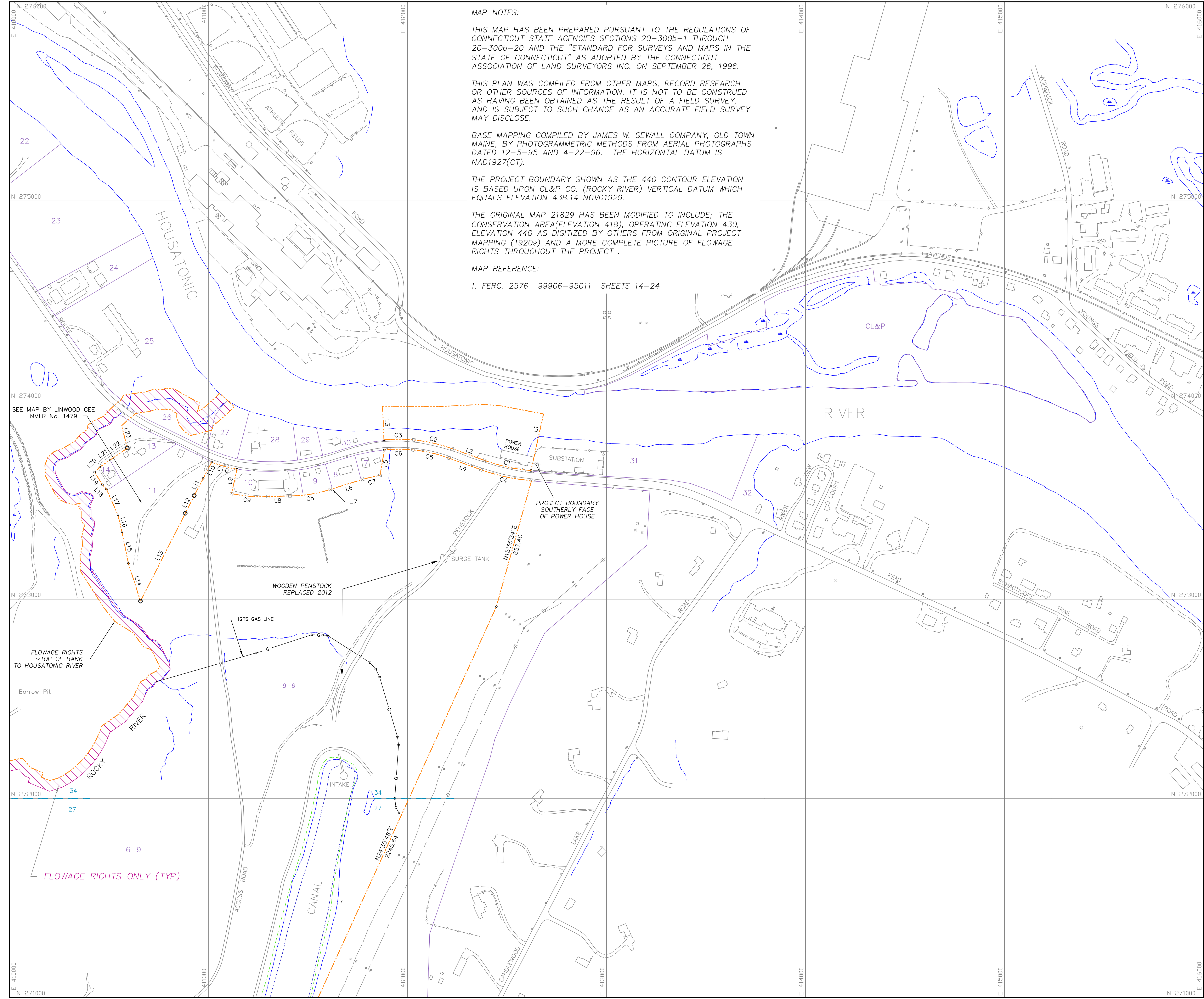
R. Richard Howard
 R. RICHARD HOWARD PLS No. 17249



North by Northeast
 Survey and Mapping Consultants
 Cheshire Connecticut
 (203) 317-0570

FirstLight
 Power Resources
GDF SUEZ
 LAND RECORD
 DRAWING NO. 21829B

DATE	REVISION	APP.
EXHIBIT G SHEET 2 OF 29 SHEETS ROCKY RIVER DEVELOPMENT HOUSATONIC RIVER PROJECT NO. 2576 PROJECT MAP FIRSTLIGHT POWER GENERATION COMPANY		
 1 inch = 200 ft.		



- PROJECT BOUNDARY EQUALS 440 CONTOUR LINE OR AS LABELED WITH A BEARING AND DISTANCE.
- 430 CONTOUR
- 418 CONTOUR
- TAX MAP NUMBER AND BOUNDARY
- SEE MAP NOTES FOR DATUM REFERENCE

TO MY KNOWLEDGE AND BELIEF, THIS MAP IS SUBSTANTIALLY CORRECT AS NOTED HEREON.

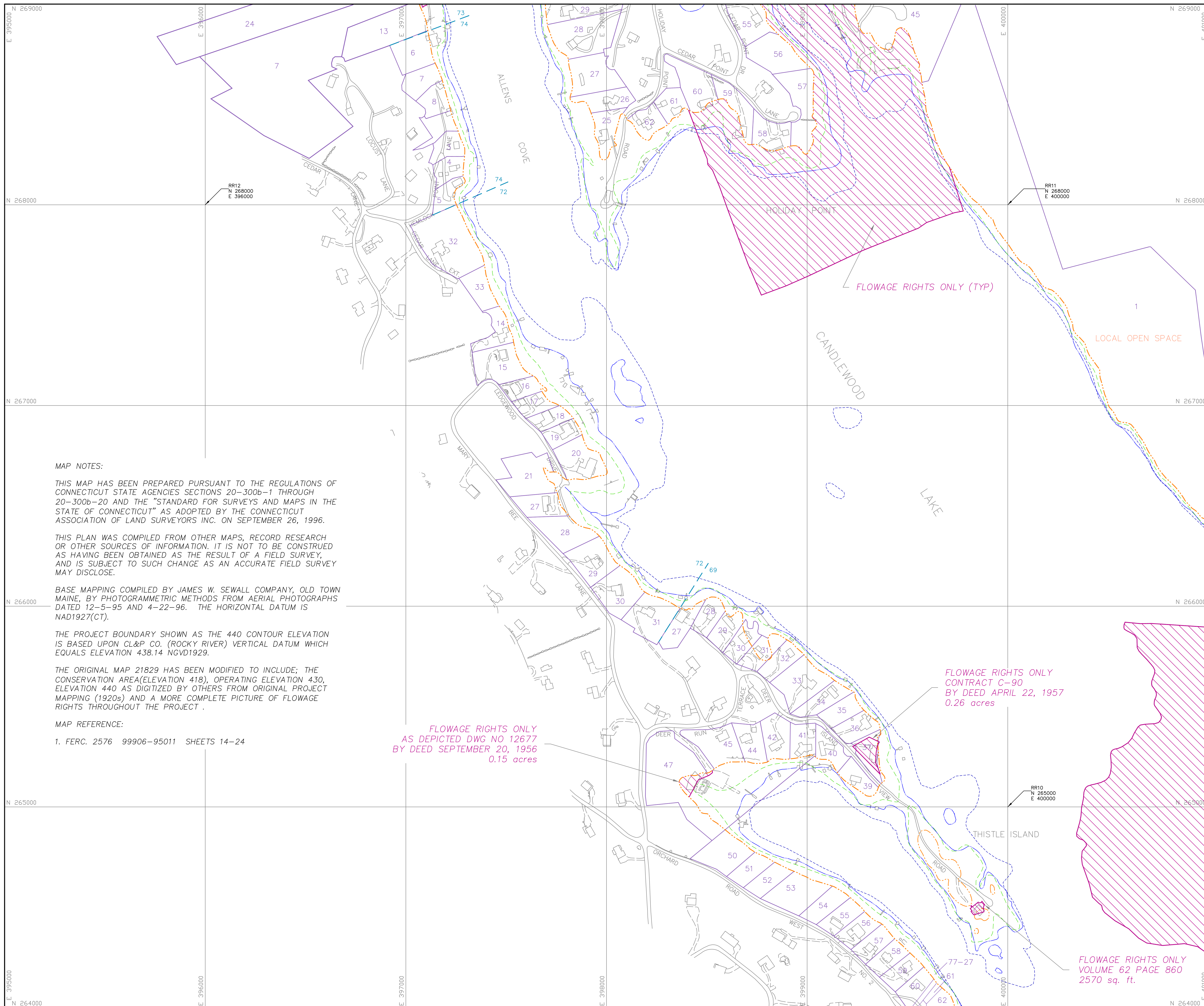
R. Richard Howard
 R. RICHARD HOWARD PLS No.17249

North by Northeast
 Survey and Mapping Consultants
 Cheshire Connecticut
 (203) 317-0570

FirstLight
 Power Resources
 GDF SUEZ

LAND RECORD
 DRAWING NO. 21829B

DATE	REVISION	APP.
EXHIBIT G - SHEET 3 OF 29 SHEETS - AUGUST 30, 2013		
ROCKY RIVER DEVELOPMENT HOUSATONIC RIVER PROJECT NO. 2576 PROJECT MAP FIRSTLIGHT POWER GENERATION COMPANY		
 1 inch = 200 ft.		



MAP NOTES:

THIS MAP HAS BEEN PREPARED PURSUANT TO THE REGULATIONS OF CONNECTICUT STATE AGENCIES SECTIONS 20-300b-1 THROUGH 20-300b-20 AND THE "STANDARD FOR SURVEYS AND MAPS IN THE STATE OF CONNECTICUT" AS ADOPTED BY THE CONNECTICUT ASSOCIATION OF LAND SURVEYORS INC. ON SEPTEMBER 26, 1996.

THIS PLAN WAS COMPILED FROM OTHER MAPS, RECORD RESEARCH OR OTHER SOURCES OF INFORMATION. IT IS NOT TO BE CONSTRUED AS HAVING BEEN OBTAINED AS THE RESULT OF A FIELD SURVEY, AND IS SUBJECT TO SUCH CHANGE AS AN ACCURATE FIELD SURVEY MAY DISCLOSE.

BASE MAPPING COMPILED BY JAMES W. SEWALL COMPANY, OLD TOWN MAINE, BY PHOTOGRAMMETRIC METHODS FROM AERIAL PHOTOGRAPHS DATED 12-5-95 AND 4-22-96. THE HORIZONTAL DATUM IS NAD1927(CT).

THE PROJECT BOUNDARY SHOWN AS THE 440 CONTOUR ELEVATION IS BASED UPON CL&P CO. (ROCKY RIVER) VERTICAL DATUM WHICH EQUALS ELEVATION 438.14 NGVD1929.

THE ORIGINAL MAP 21829 HAS BEEN MODIFIED TO INCLUDE; THE CONSERVATION AREA(ELEVATION 418), OPERATING ELEVATION 430, ELEVATION 440 AS DIGITIZED BY OTHERS FROM ORIGINAL PROJECT MAPPING (1920s) AND A MORE COMPLETE PICTURE OF FLOWAGE RIGHTS THROUGHOUT THE PROJECT .

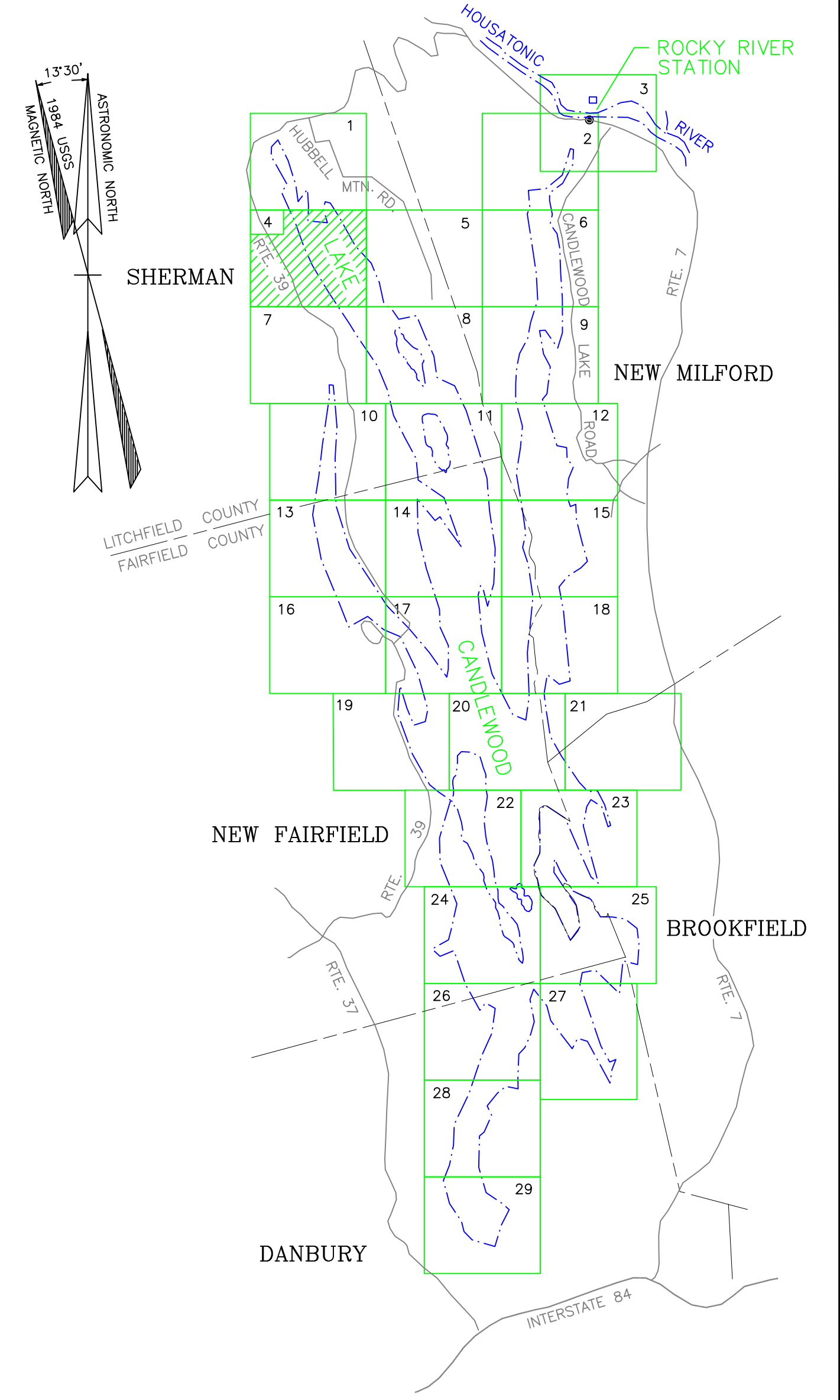
MAP REFERENCE:

1. FERC. 2576 99906-95011 SHEETS 14-24

FLOWAGE RIGHTS ONLY
AS DEPICTED DWG NO 12677
BY DEED SEPTEMBER 20, 1956
0.15 acres

FLOWAGE RIGHTS ONLY
CONTRACT C-90
BY DEED APRIL 22, 1957
0.26 acres

FLOWAGE RIGHTS ONLY
VOLUME 62 PAGE 860
2570 sq. ft.



- PROJECT BOUNDARY EQUALS 440 CONTOUR LINE OR AS LABELED WITH A BEARING AND DISTANCE.
- 430 CONTOUR
- 418 CONTOUR
- TAX MAP NUMBER AND BOUNDARY
- SEE MAP NOTES FOR DATUM REFERENCE

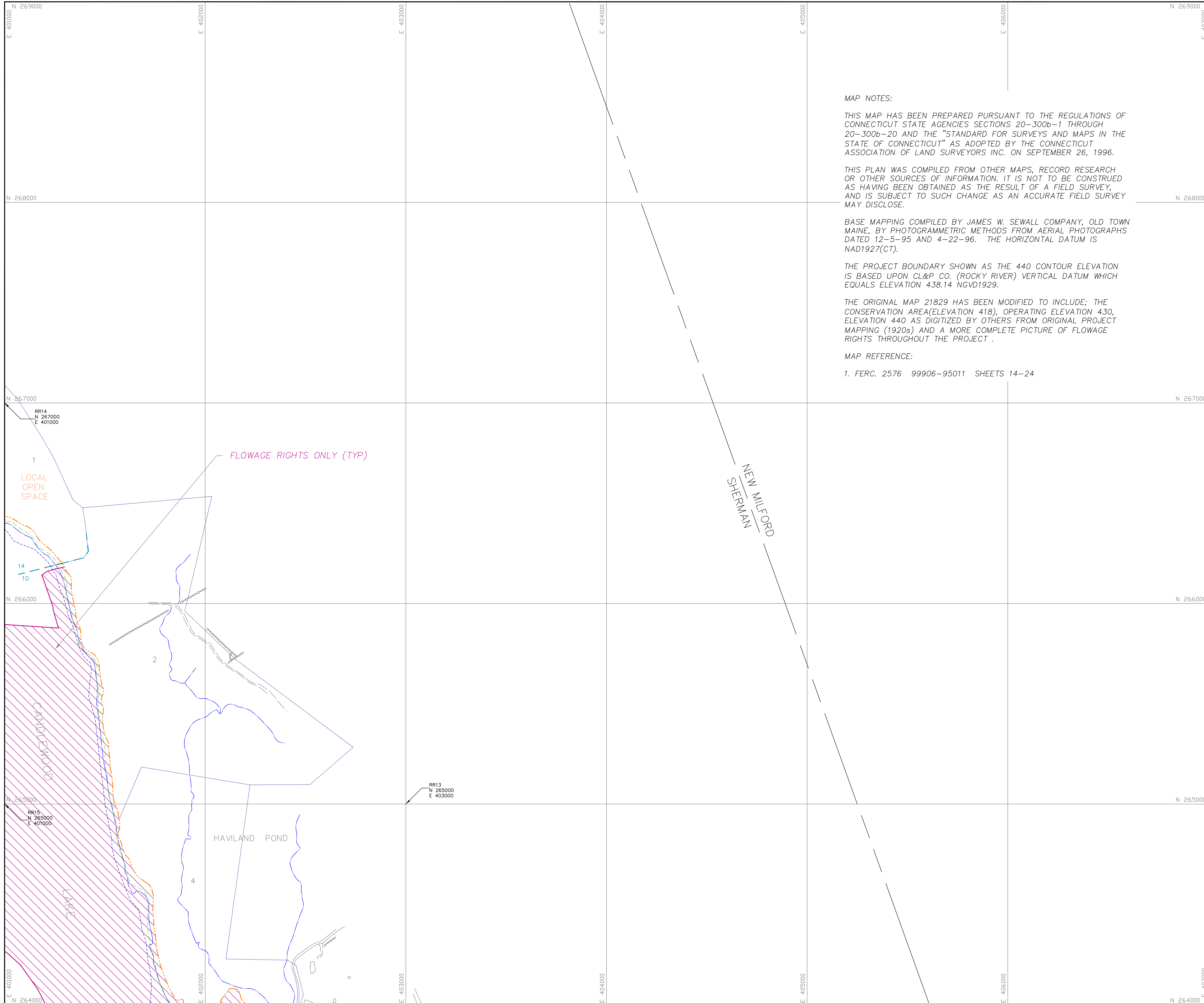
TO MY KNOWLEDGE AND BELIEF, THIS MAP IS SUBSTANTIALLY CORRECT AS NOTED HEREON.

R. Richard Howard
R. RICHARD HOWARD PLS No.17249

North by Northeast
Survey and Mapping Consultants
Cheshire Connecticut
(203) 317-0570

FirstLight
Power Resources
GDF SUEZ
LAND RECORD
DRAWING NO. 21829B

DATE	REVISION	APP.
EXHIBIT G - SHEET 4 OF 29 SHEETS - AUGUST 30, 2013		
ROCKY RIVER DEVELOPMENT HOUSATONIC RIVER PROJECT NO. 2576 PROJECT MAP FIRSTLIGHT POWER GENERATION COMPANY		
 1 inch = 200 ft.		



MAP NOTES:

THIS MAP HAS BEEN PREPARED PURSUANT TO THE REGULATIONS OF CONNECTICUT STATE AGENCIES SECTIONS 20-300b-1 THROUGH 20-300b-20 AND THE "STANDARD FOR SURVEYS AND MAPS IN THE STATE OF CONNECTICUT" AS ADOPTED BY THE CONNECTICUT ASSOCIATION OF LAND SURVEYORS INC. ON SEPTEMBER 26, 1996.

THIS PLAN WAS COMPILED FROM OTHER MAPS, RECORD RESEARCH OR OTHER SOURCES OF INFORMATION. IT IS NOT TO BE CONSTRUED AS HAVING BEEN OBTAINED AS THE RESULT OF A FIELD SURVEY, AND IS SUBJECT TO SUCH CHANGE AS AN ACCURATE FIELD SURVEY MAY DISCLOSE.

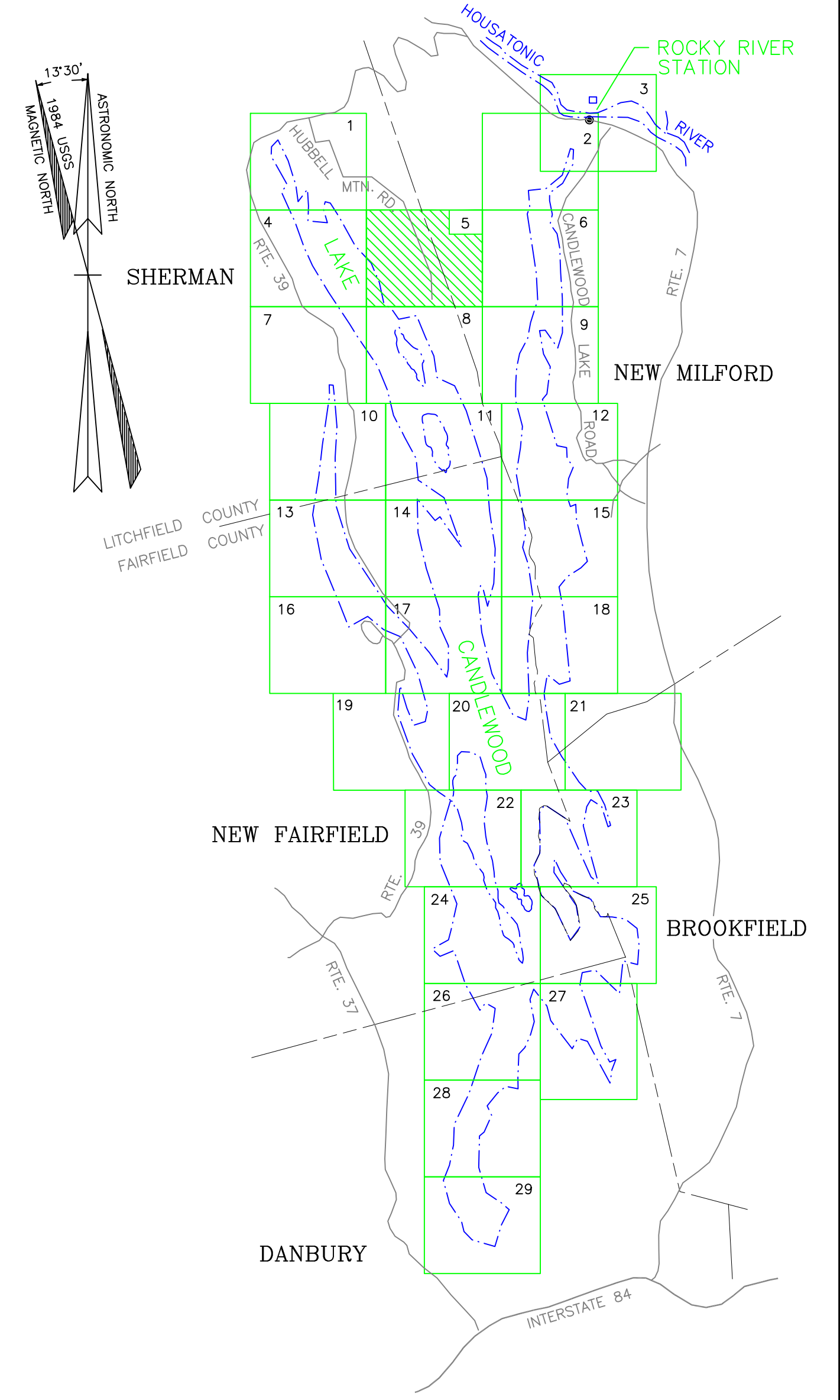
BASE MAPPING COMPILED BY JAMES W. SEWALL COMPANY, OLD TOWN MAINE, BY PHOTOGRAMMETRIC METHODS FROM AERIAL PHOTOGRAPHS DATED 12-5-95 AND 4-22-96. THE HORIZONTAL DATUM IS NAD1927(CT).

THE PROJECT BOUNDARY SHOWN AS THE 440 CONTOUR ELEVATION IS BASED UPON CL&P CO. (ROCKY RIVER) VERTICAL DATUM WHICH EQUALS ELEVATION 438.14 NGVD1929.

THE ORIGINAL MAP 21829 HAS BEEN MODIFIED TO INCLUDE; THE CONSERVATION AREA(ELEVATION 418), OPERATING ELEVATION 430, ELEVATION 440 AS DIGITIZED BY OTHERS FROM ORIGINAL PROJECT MAPPING (1920s) AND A MORE COMPLETE PICTURE OF FLOWAGE RIGHTS THROUGHOUT THE PROJECT .

MAP REFERENCE:

1. FERC. 2576 99906-95011 SHEETS 14-24



- PROJECT BOUNDARY EQUALS 440 CONTOUR LINE OR AS LABELED WITH A BEARING AND DISTANCE.
- 430 CONTOUR
- 418 CONTOUR
- TAX MAP NUMBER AND BOUNDARY
- SEE MAP NOTES FOR DATUM REFERENCE

TO MY KNOWLEDGE AND BELIEF, THIS MAP IS SUBSTANTIALLY CORRECT AS NOTED HEREON.

R. Richard Howard
 R. RICHARD HOWARD PLS No.17249

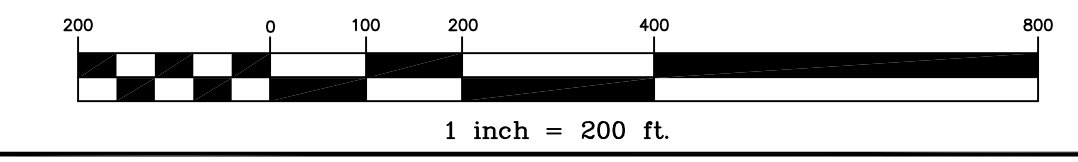


North by Northeast
 Survey and Mapping Consultants
 Cheshire Connecticut
 (203) 317-0570

FirstLight
 Power Resources
GDF SUEZ
 LAND RECORD
 DRAWING NO. 21829B

DATE	REVISION	APP.

EXHIBIT G - SHEET 5 OF 29 SHEETS - AUGUST 30, 2013
ROCKY RIVER DEVELOPMENT
 HOUSATONIC RIVER PROJECT NO. 2576
PROJECT MAP
 FIRSTLIGHT POWER GENERATION COMPANY



MAP NOTES:

THIS MAP HAS BEEN PREPARED PURSUANT TO THE REGULATIONS OF CONNECTICUT STATE AGENCIES SECTIONS 20-300b-1 THROUGH 20-300b-20 AND THE "STANDARD FOR SURVEYS AND MAPS IN THE STATE OF CONNECTICUT" AS ADOPTED BY THE CONNECTICUT ASSOCIATION OF LAND SURVEYORS INC. ON SEPTEMBER 26, 1996.

THIS PLAN WAS COMPILED FROM OTHER MAPS, RECORD RESEARCH OR OTHER SOURCES OF INFORMATION. IT IS NOT TO BE CONSTRUED AS HAVING BEEN OBTAINED AS THE RESULT OF A FIELD SURVEY, AND IS SUBJECT TO SUCH CHANGE AS AN ACCURATE FIELD SURVEY MAY DISCLOSE.

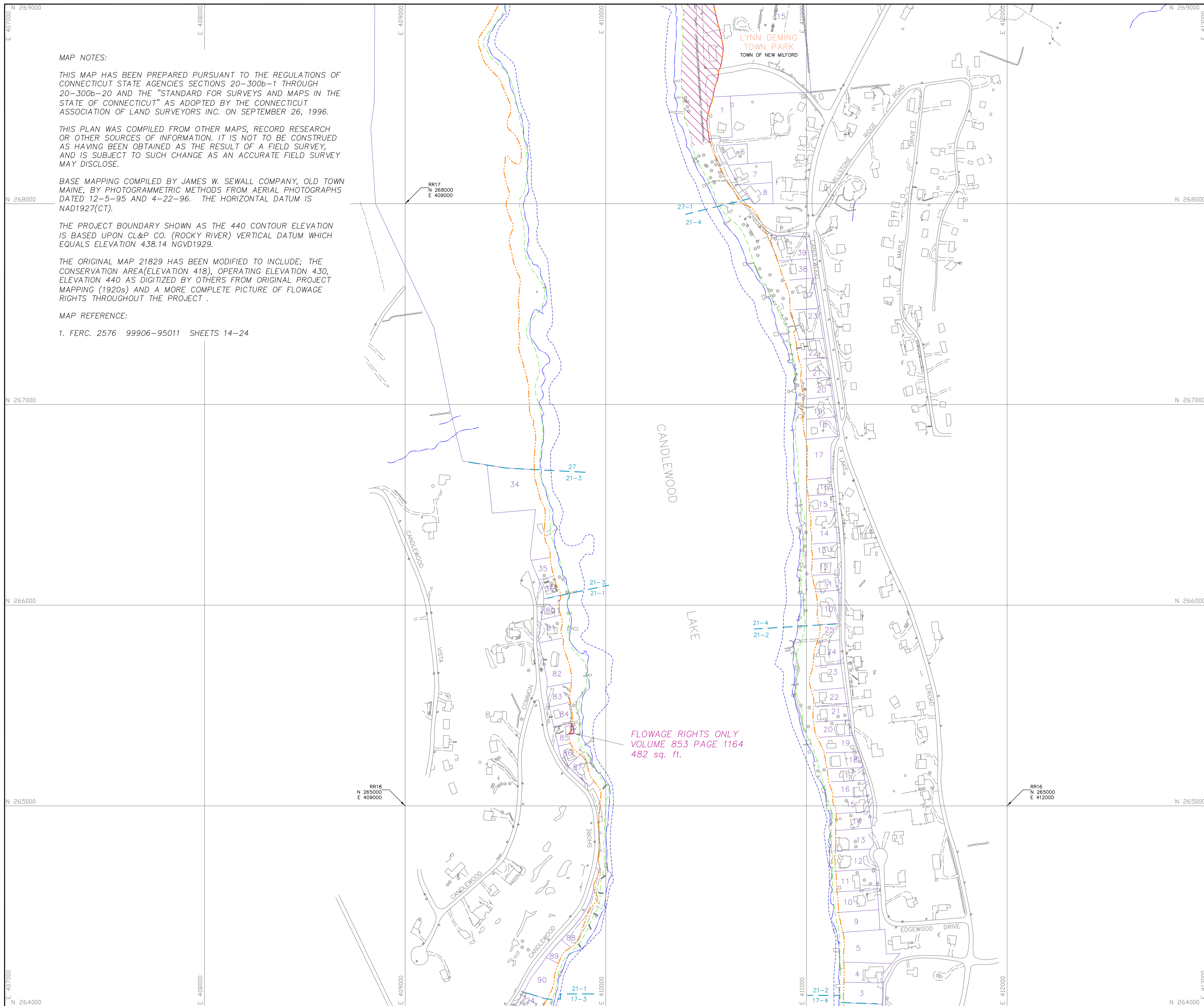
BASE MAPPING COMPILED BY JAMES W. SEWALL COMPANY, OLD TOWN MAINE, BY PHOTOGAMMETRIC METHODS FROM AERIAL PHOTOGRAPHS DATED 12-5-95 AND 4-22-96. THE HORIZONTAL DATUM IS NAD1927(CT).

THE PROJECT BOUNDARY SHOWN AS THE 440 CONTOUR ELEVATION IS BASED UPON CL&P CO. (ROCKY RIVER) VERTICAL DATUM WHICH EQUALS ELEVATION 438.14 NGVD1929.

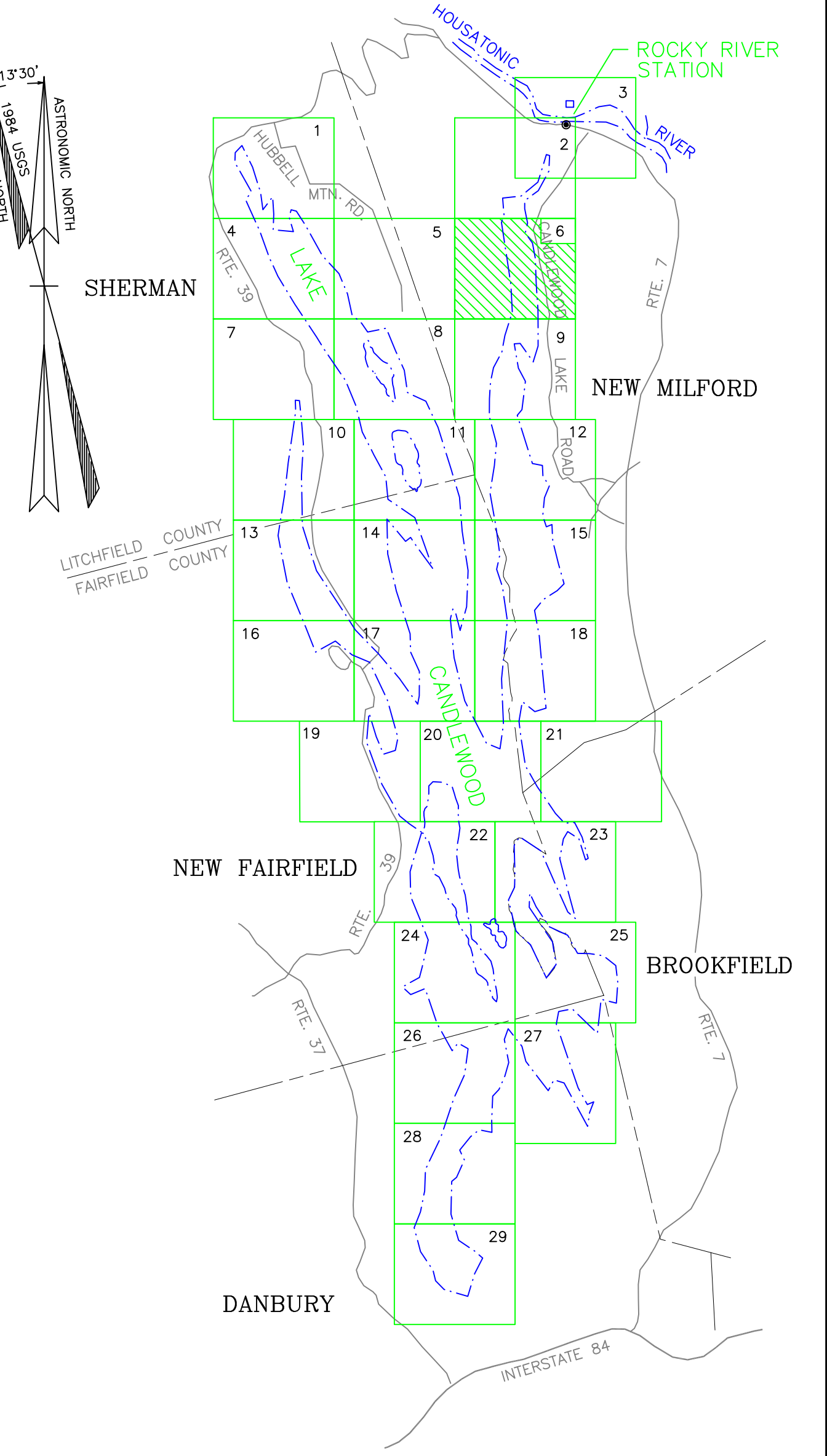
THE ORIGINAL MAP 21829 HAS BEEN MODIFIED TO INCLUDE; THE CONSERVATION AREA(ELEVATION 418), OPERATING ELEVATION 430, ELEVATION 440 AS DIGITIZED BY OTHERS FROM ORIGINAL PROJECT MAPPING (1920s) AND A MORE COMPLETE PICTURE OF FLOWAGE RIGHTS THROUGHOUT THE PROJECT.

MAP REFERENCE:

1. FERC. 2576 99906-95011 SHEETS 14-24



FLOWAGE RIGHTS ONLY
VOLUME 853 PAGE 1164
482 sq. ft.



- PROJECT BOUNDARY EQUALS 440 CONTOUR LINE OR AS LABELED WITH A BEARING AND DISTANCE.
- 430 CONTOUR
- 418 CONTOUR
- TAX MAP NUMBER AND BOUNDARY
- SEE MAP NOTES FOR DATUM REFERENCE

TO MY KNOWLEDGE AND BELIEF, THIS MAP IS SUBSTANTIALLY CORRECT AS NOTED HEREON.

R. Richard Howard
R. RICHARD HOWARD PLS No.17249

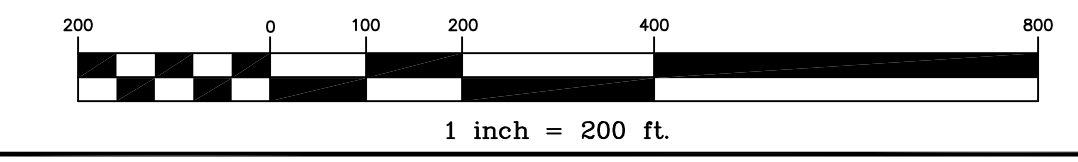


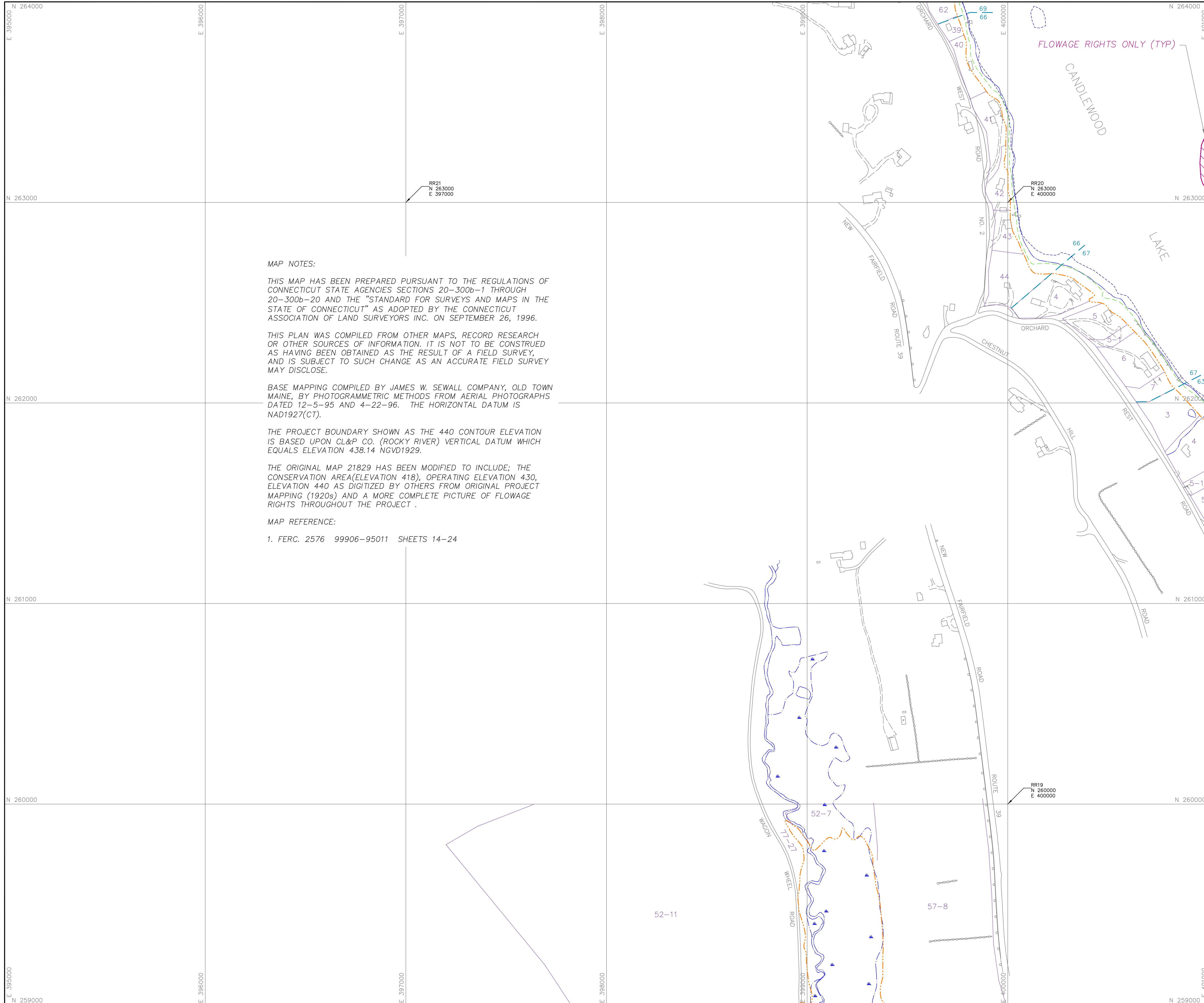
North by Northeast
Survey and Mapping Consultants
Cheshire Connecticut
(203) 317-0570

FirstLight
Power Resources
GDF SUEZ
LAND RECORD
DRAWING NO. 21829B

DATE	REVISION	APP.

EXHIBIT G - SHEET 6 OF 29 SHEETS - AUGUST 30, 2013
ROCKY RIVER DEVELOPMENT
HOUSATONIC RIVER PROJECT NO. 2576
PROJECT MAP
FIRSTLIGHT POWER GENERATION COMPANY





MAP NOTES:

THIS MAP HAS BEEN PREPARED PURSUANT TO THE REGULATIONS OF CONNECTICUT STATE AGENCIES SECTIONS 20-300b-1 THROUGH 20-300b-20 AND THE "STANDARD FOR SURVEYS AND MAPS IN THE STATE OF CONNECTICUT" AS ADOPTED BY THE CONNECTICUT ASSOCIATION OF LAND SURVEYORS INC. ON SEPTEMBER 26, 1996.

THIS PLAN WAS COMPILED FROM OTHER MAPS, RECORD RESEARCH OR OTHER SOURCES OF INFORMATION. IT IS NOT TO BE CONSTRUED AS HAVING BEEN OBTAINED AS THE RESULT OF A FIELD SURVEY, AND IS SUBJECT TO SUCH CHANGE AS AN ACCURATE FIELD SURVEY MAY DISCLOSE.

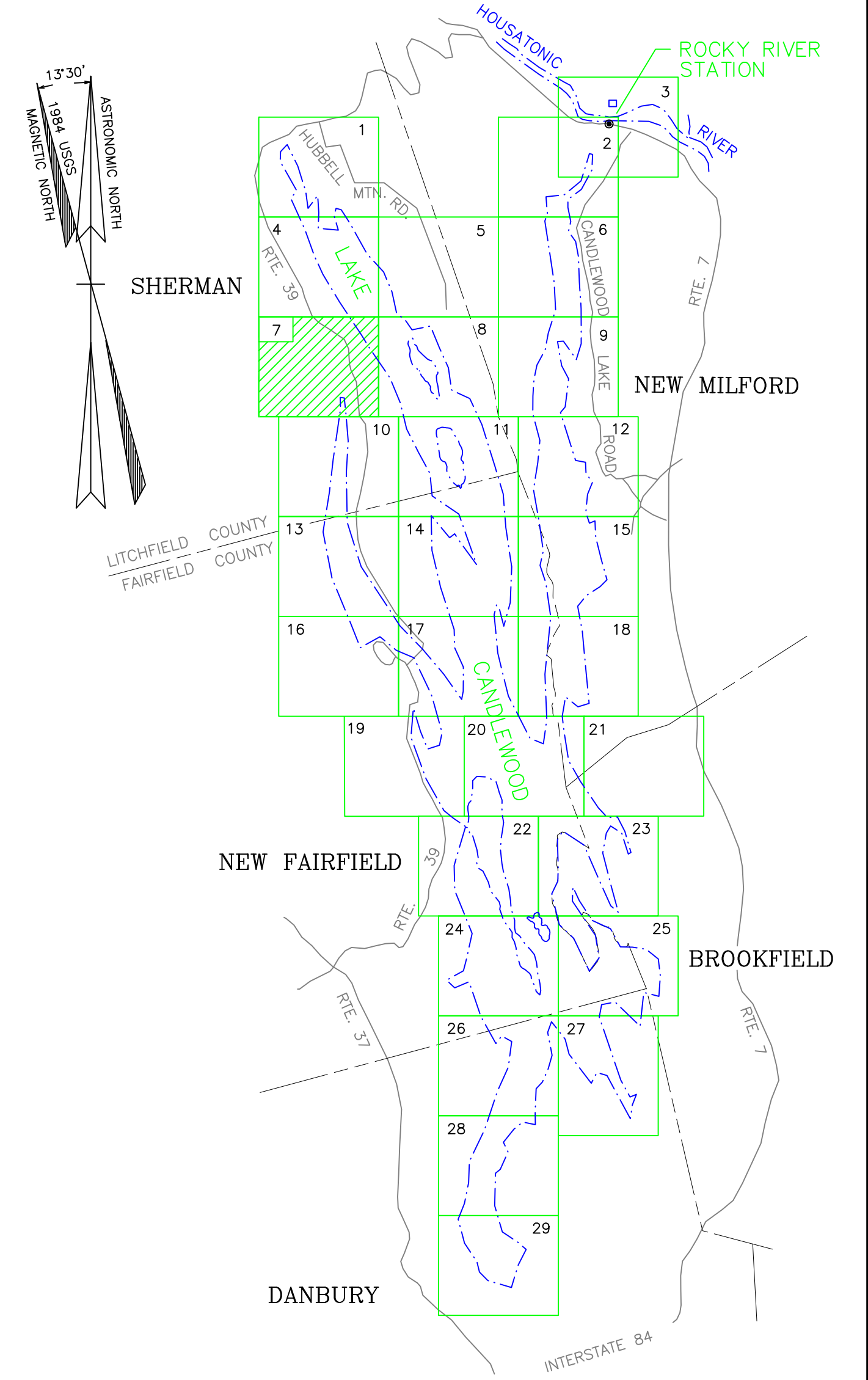
BASE MAPPING COMPILED BY JAMES W. SEWALL COMPANY, OLD TOWN MAINE, BY PHOTOGRAMMETRIC METHODS FROM AERIAL PHOTOGRAPHS DATED 12-5-95 AND 4-22-96. THE HORIZONTAL DATUM IS NAD1927(CT).

THE PROJECT BOUNDARY SHOWN AS THE 440 CONTOUR ELEVATION IS BASED UPON CL&P CO. (ROCKY RIVER) VERTICAL DATUM WHICH EQUALS ELEVATION 438.14 NGVD1929.

THE ORIGINAL MAP 21829 HAS BEEN MODIFIED TO INCLUDE; THE CONSERVATION AREA (ELEVATION 418), OPERATING ELEVATION 430, ELEVATION 440 AS DIGITIZED BY OTHERS FROM ORIGINAL PROJECT MAPPING (1920s) AND A MORE COMPLETE PICTURE OF FLOWAGE RIGHTS THROUGHOUT THE PROJECT.

MAP REFERENCE:

- 1. FERC. 2576 99906-95011 SHEETS 14-24



- PROJECT BOUNDARY EQUALS 440 CONTOUR LINE OR AS LABELED WITH A BEARING AND DISTANCE.
- 430 CONTOUR
- 418 CONTOUR
- TAX MAP NUMBER AND BOUNDARY
- SEE MAP NOTES FOR DATUM REFERENCE

TO MY KNOWLEDGE AND BELIEF, THIS MAP IS SUBSTANTIALLY CORRECT AS NOTED HEREON.

R. Richard Howard
R. RICHARD HOWARD PLS No. 17249

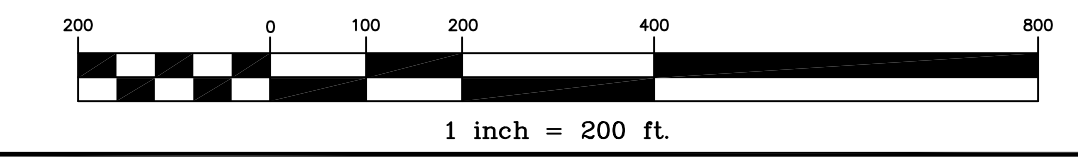


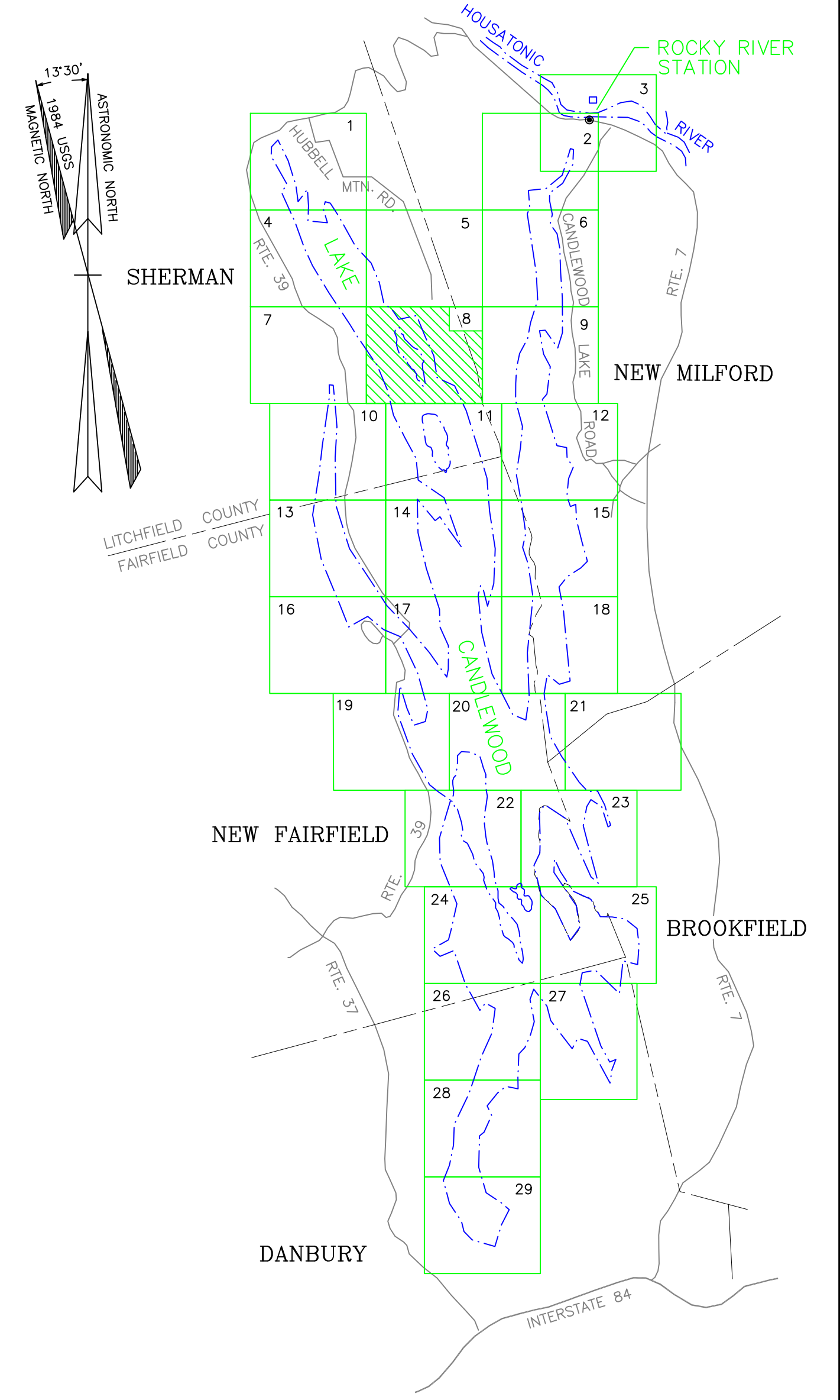
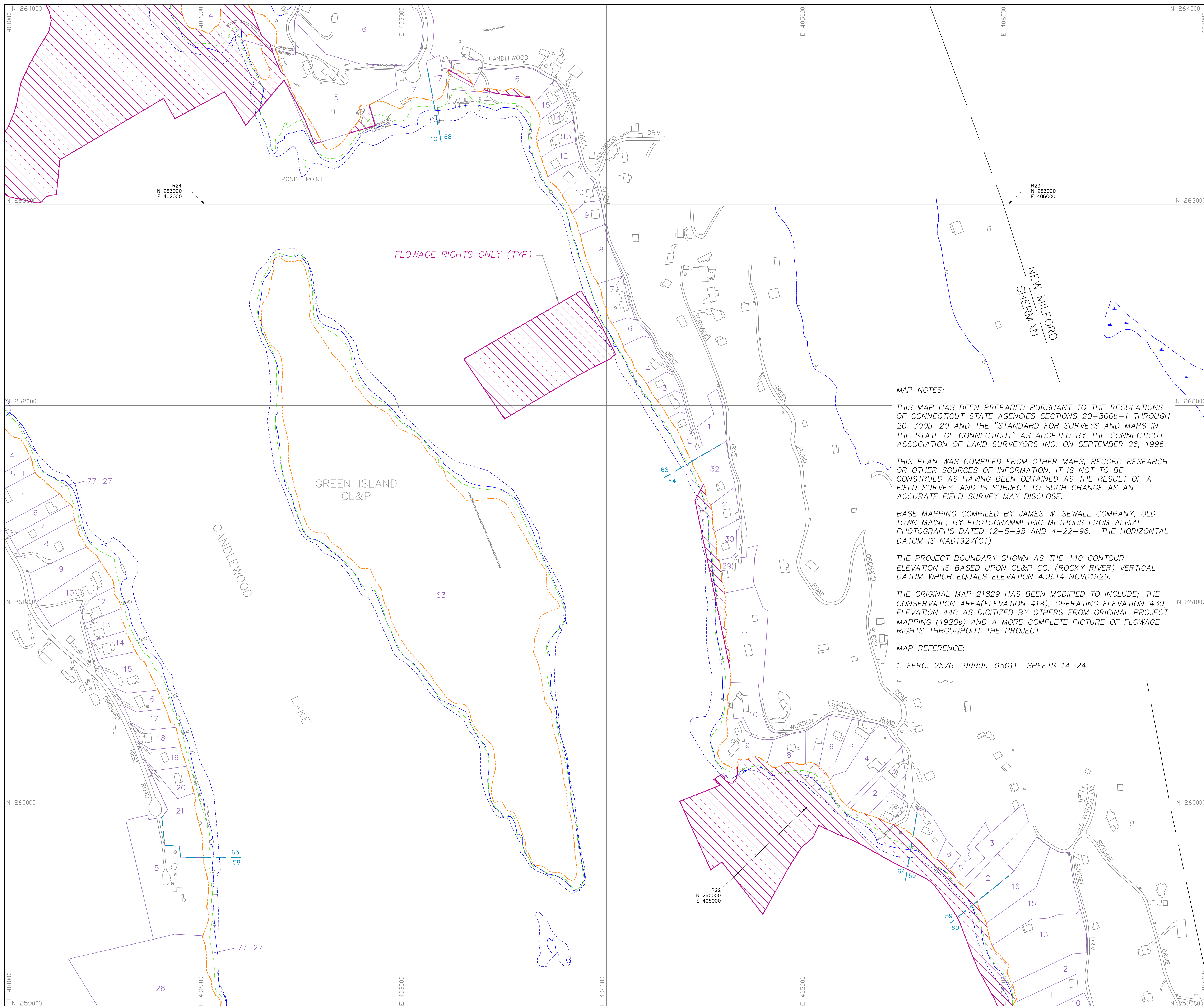
North by Northeast
Survey and Mapping Consultants
Cheshire Connecticut
(203) 317-0570

FirstLight
Power Resources
GDF SUEZ
LAND RECORD
DRAWING NO. 21829B

DATE	REVISION	APP.

EXHIBIT G - SHEET 7 OF 29 SHEETS - AUGUST 30, 2013
ROCKY RIVER DEVELOPMENT
HOUSATONIC RIVER PROJECT NO. 2576
PROJECT MAP
FIRSTLIGHT POWER GENERATION COMPANY





MAP NOTES:

THIS MAP HAS BEEN PREPARED PURSUANT TO THE REGULATIONS OF CONNECTICUT STATE AGENCIES SECTIONS 20-300b-1 THROUGH 20-300b-20 AND THE "STANDARD FOR SURVEYS AND MAPS IN THE STATE OF CONNECTICUT" AS ADOPTED BY THE CONNECTICUT ASSOCIATION OF LAND SURVEYORS INC. ON SEPTEMBER 26, 1996.

THIS PLAN WAS COMPILED FROM OTHER MAPS, RECORD RESEARCH OR OTHER SOURCES OF INFORMATION. IT IS NOT TO BE CONSTRUED AS HAVING BEEN OBTAINED AS THE RESULT OF A FIELD SURVEY, AND IS SUBJECT TO SUCH CHANGE AS AN ACCURATE FIELD SURVEY MAY DISCLOSE.

BASE MAPPING COMPILED BY JAMES W. SEWALL COMPANY, OLD TOWN MAINE, BY PHOTOGAMMETRIC METHODS FROM AERIAL PHOTOGRAPHS DATED 12-5-95 AND 4-22-96. THE HORIZONTAL DATUM IS NAD1927(CT).

THE PROJECT BOUNDARY SHOWN AS THE 440 CONTOUR ELEVATION IS BASED UPON CL&P CO. (ROCKY RIVER) VERTICAL DATUM WHICH EQUALS ELEVATION 438.14 NGVD1929.

THE ORIGINAL MAP 21829 HAS BEEN MODIFIED TO INCLUDE; THE CONSERVATION AREA(ELEVATION 418), OPERATING ELEVATION 430, ELEVATION 440 AS DIGITIZED BY OTHERS FROM ORIGINAL PROJECT MAPPING (1920s) AND A MORE COMPLETE PICTURE OF FLOWAGE RIGHTS THROUGHOUT THE PROJECT .

MAP REFERENCE:

1. FERC. 2576 99906-95011 SHEETS 14-24

- PROJECT BOUNDARY EQUALS 440 CONTOUR LINE OR AS LABELED WITH A BEARING AND DISTANCE.
- 430 CONTOUR
- 418 CONTOUR
- TAX MAP NUMBER AND BOUNDARY
- SEE MAP NOTES FOR DATUM REFERENCE

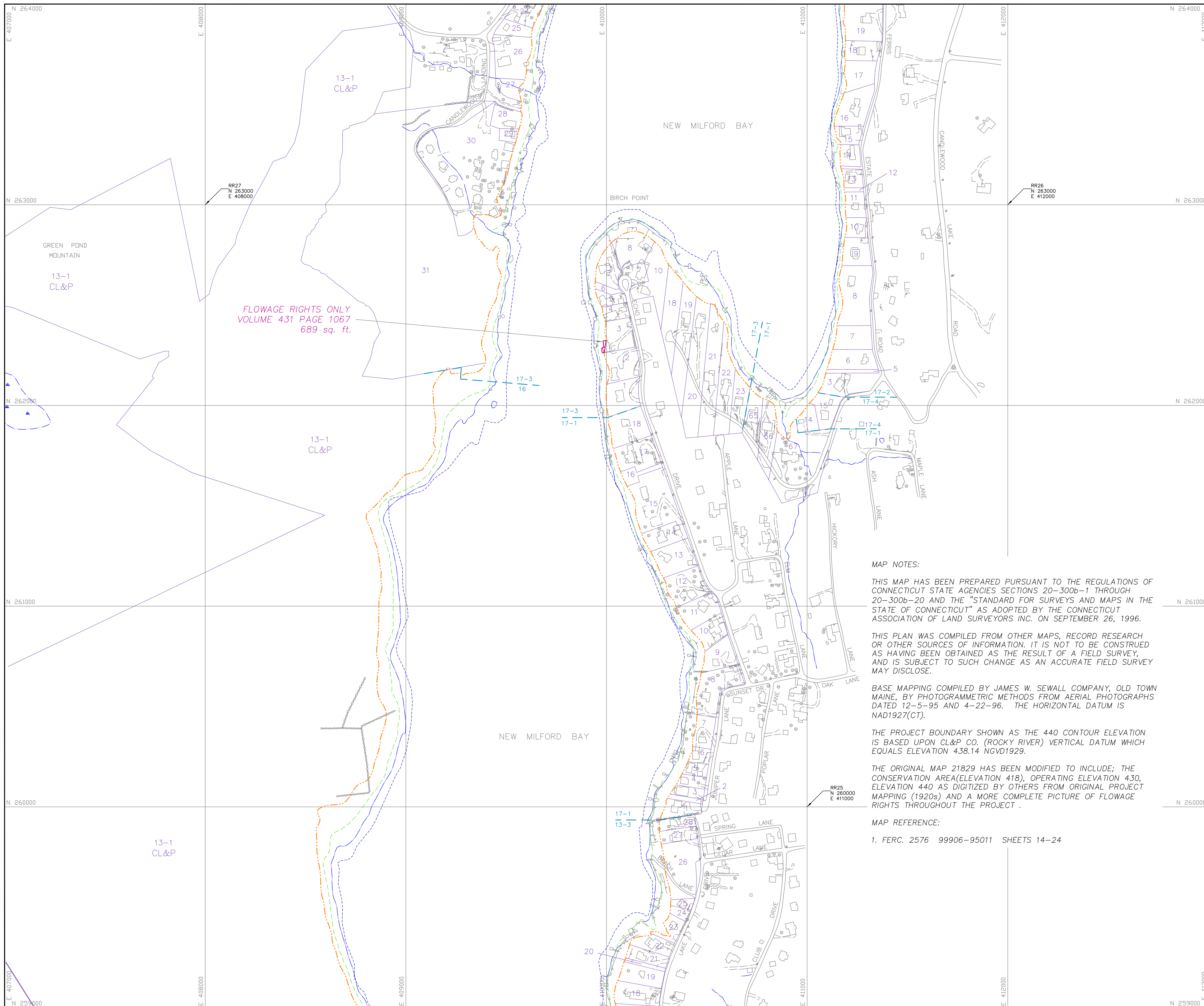
TO MY KNOWLEDGE AND BELIEF, THIS MAP IS SUBSTANTIALLY CORRECT AS NOTED HEREON.

R. Richard Howard
 R. RICHARD HOWARD PLS No.17249

North by Northeast
 Survey and Mapping Consultants
 Cheshire Connecticut
 (203) 317-0570

FirstLight
 Power Resources
 GDF SUEZ
 LAND RECORD
 DRAWING NO. 21829B

DATE	REVISION	APP.
EXHIBIT G - SHEET 8 OF 29 SHEETS - AUGUST 30, 2013		
ROCKY RIVER DEVELOPMENT HOUSATONIC RIVER PROJECT NO. 2576 PROJECT MAP FIRSTLIGHT POWER GENERATION COMPANY		
 1 inch = 200 ft.		



FLOWAGE RIGHTS ONLY
VOLUME 431 PAGE 1067
689 sq. ft.

MAP NOTES:

THIS MAP HAS BEEN PREPARED PURSUANT TO THE REGULATIONS OF CONNECTICUT STATE AGENCIES SECTIONS 20-300b-1 THROUGH 20-300b-20 AND THE "STANDARD FOR SURVEYS AND MAPS IN THE STATE OF CONNECTICUT" AS ADOPTED BY THE CONNECTICUT ASSOCIATION OF LAND SURVEYORS INC. ON SEPTEMBER 26, 1996.

THIS PLAN WAS COMPILED FROM OTHER MAPS, RECORD RESEARCH OR OTHER SOURCES OF INFORMATION. IT IS NOT TO BE CONSTRUED AS HAVING BEEN OBTAINED AS THE RESULT OF A FIELD SURVEY, AND IS SUBJECT TO SUCH CHANGE AS AN ACCURATE FIELD SURVEY MAY DISCLOSE.

BASE MAPPING COMPILED BY JAMES W. SEWALL COMPANY, OLD TOWN MAINE, BY PHOTOGRAMMETRIC METHODS FROM AERIAL PHOTOGRAPHS DATED 12-5-95 AND 4-22-96. THE HORIZONTAL DATUM IS NAD1927(CT).

THE PROJECT BOUNDARY SHOWN AS THE 440 CONTOUR ELEVATION IS BASED UPON CL&P CO. (ROCKY RIVER) VERTICAL DATUM WHICH EQUALS ELEVATION 438.14 NGVD1929.

THE ORIGINAL MAP 21829 HAS BEEN MODIFIED TO INCLUDE; THE CONSERVATION AREA(ELEVATION 418), OPERATING ELEVATION 430, ELEVATION 440 AS DIGITIZED BY OTHERS FROM ORIGINAL PROJECT MAPPING (1920s) AND A MORE COMPLETE PICTURE OF FLOWAGE RIGHTS THROUGHOUT THE PROJECT.

MAP REFERENCE:

1. FERC. 2576 99906-95011 SHEETS 14-24



- PROJECT BOUNDARY EQUALS 440 CONTOUR LINE OR AS LABELED WITH A BEARING AND DISTANCE.
- 430 CONTOUR
- 418 CONTOUR
- TAX MAP NUMBER AND BOUNDARY
- SEE MAP NOTES FOR DATUM REFERENCE

TO MY KNOWLEDGE AND BELIEF, THIS MAP IS SUBSTANTIALLY CORRECT AS NOTED HEREON.

R. Richard Howard
R. RICHARD HOWARD PLS No.17249

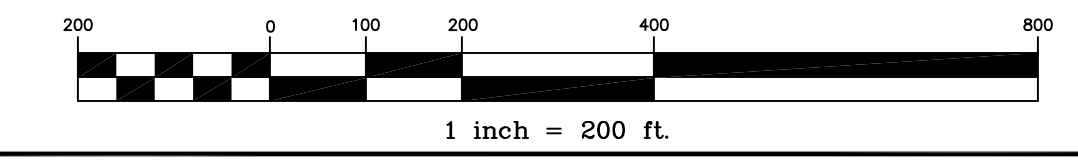


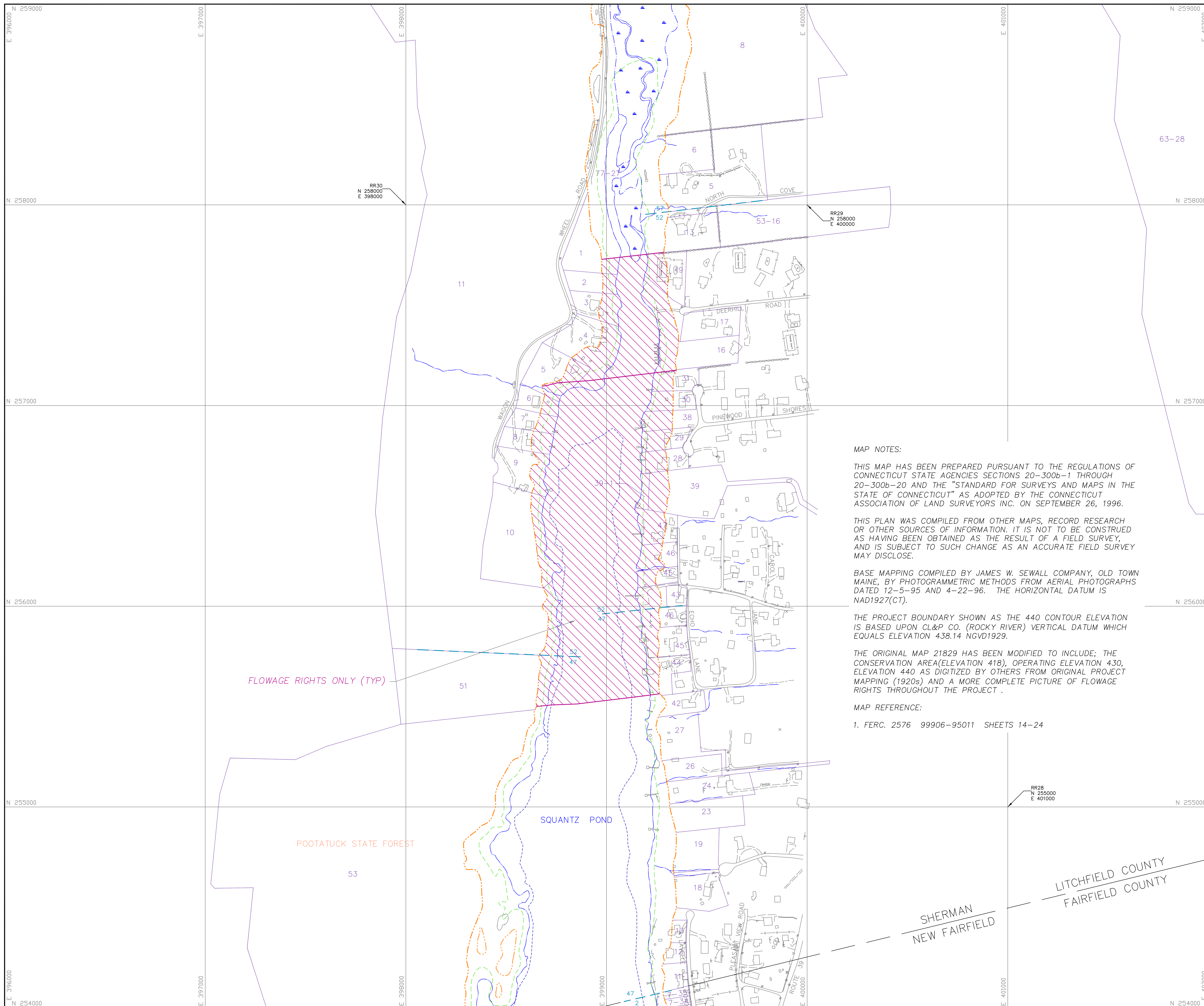
North by Northeast
Survey and Mapping Consultants
Cheshire Connecticut
(203) 317-0570

FirstLight
Power Resources
 GDF SUEZ
LAND RECORD
DRAWING NO. 21829B

DATE	REVISION	APP.

EXHIBIT G - SHEET 9 OF 29 SHEETS - AUGUST 30, 2013
ROCKY RIVER DEVELOPMENT
HOUSATONIC RIVER PROJECT NO. 2576
PROJECT MAP
FIRSTLIGHT POWER GENERATION COMPANY





MAP NOTES:

THIS MAP HAS BEEN PREPARED PURSUANT TO THE REGULATIONS OF CONNECTICUT STATE AGENCIES SECTIONS 20-300b-1 THROUGH 20-300b-20 AND THE "STANDARD FOR SURVEYS AND MAPS IN THE STATE OF CONNECTICUT" AS ADOPTED BY THE CONNECTICUT ASSOCIATION OF LAND SURVEYORS INC. ON SEPTEMBER 26, 1996.

THIS PLAN WAS COMPILED FROM OTHER MAPS, RECORD RESEARCH OR OTHER SOURCES OF INFORMATION. IT IS NOT TO BE CONSTRUED AS HAVING BEEN OBTAINED AS THE RESULT OF A FIELD SURVEY, AND IS SUBJECT TO SUCH CHANGE AS AN ACCURATE FIELD SURVEY MAY DISCLOSE.

BASE MAPPING COMPILED BY JAMES W. SEWALL COMPANY, OLD TOWN MAINE, BY PHOTOGRAMMETRIC METHODS FROM AERIAL PHOTOGRAPHS DATED 12-5-95 AND 4-22-96. THE HORIZONTAL DATUM IS NAD1927(CT).

THE PROJECT BOUNDARY SHOWN AS THE 440 CONTOUR ELEVATION IS BASED UPON CL&P CO. (ROCKY RIVER) VERTICAL DATUM WHICH EQUALS ELEVATION 438.14 NGVD1929.

THE ORIGINAL MAP 21829 HAS BEEN MODIFIED TO INCLUDE; THE CONSERVATION AREA (ELEVATION 418), OPERATING ELEVATION 430, ELEVATION 440 AS DIGITIZED BY OTHERS FROM ORIGINAL PROJECT MAPPING (1920s) AND A MORE COMPLETE PICTURE OF FLOWAGE RIGHTS THROUGHOUT THE PROJECT.

MAP REFERENCE:

1. FERC. 2576 99906-95011 SHEETS 14-24

FLOWAGE RIGHTS ONLY (TYP)

LITCHFIELD COUNTY
FAIRFIELD COUNTY

SHERMAN
NEW FAIRFIELD



- PROJECT BOUNDARY EQUALS 440 CONTOUR LINE OR AS LABELED WITH A BEARING AND DISTANCE.
- 430 CONTOUR
- 418 CONTOUR
- TAX MAP NUMBER AND BOUNDARY
- SEE MAP NOTES FOR DATUM REFERENCE

TO MY KNOWLEDGE AND BELIEF, THIS MAP IS SUBSTANTIALLY CORRECT AS NOTED HEREON.

R. Richard Howard
R. RICHARD HOWARD PLS No. 17249

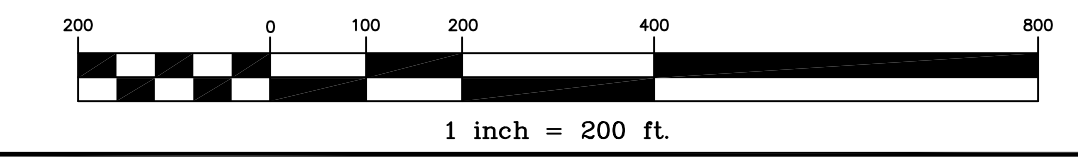


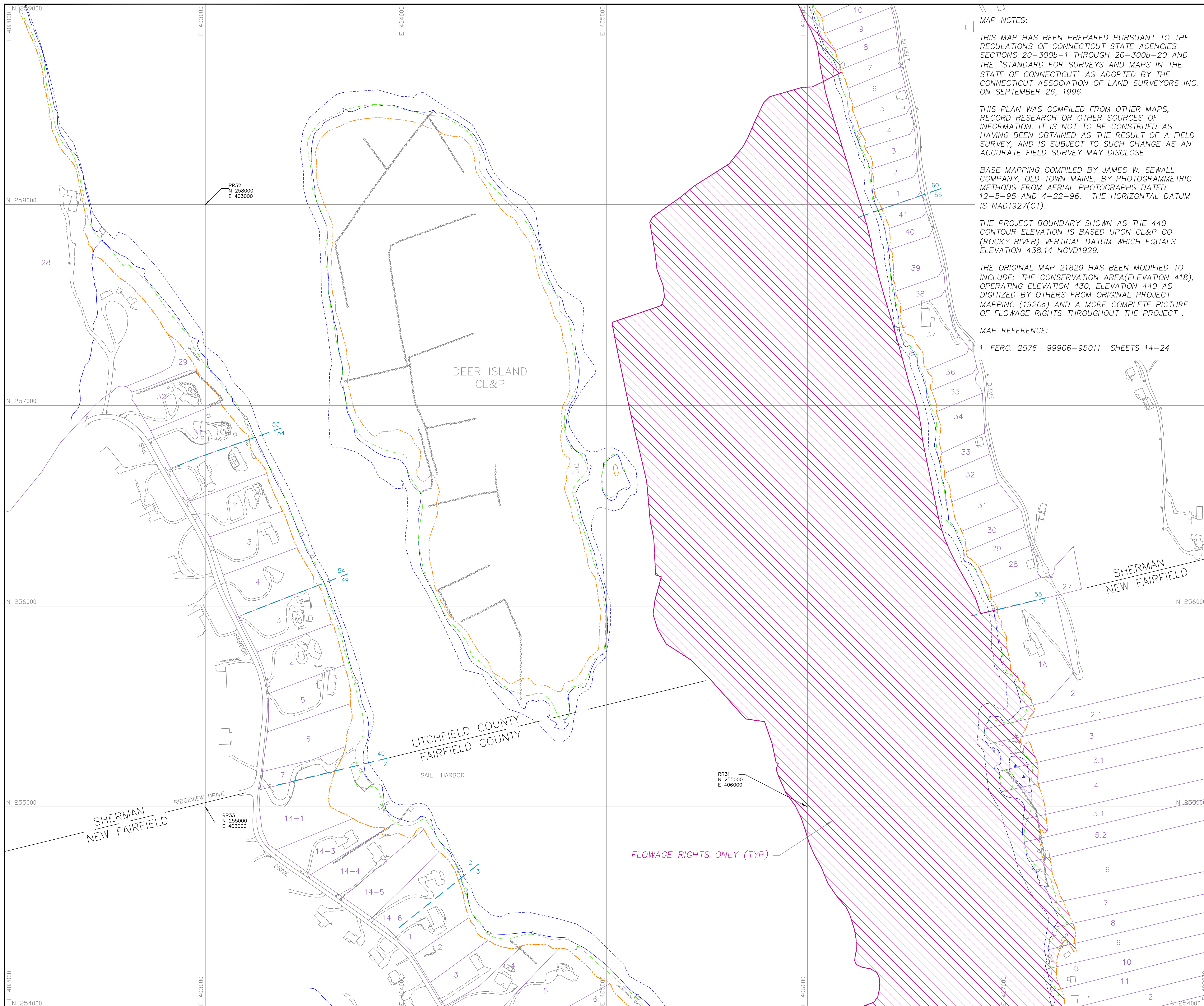
North by Northeast
Survey and Mapping Consultants
Cheshire Connecticut
(203) 317-0570

FirstLight
Power Resources
 GDF SUEZ
LAND RECORD
DRAWING NO. 21829B

DATE	REVISION	APP.

EXHIBIT G - SHEET 10 OF 29 SHEETS - AUGUST 30, 2013
ROCKY RIVER DEVELOPMENT
HOUSATONIC RIVER PROJECT NO. 2576
PROJECT MAP
FIRSTLIGHT POWER GENERATION COMPANY





MAP NOTES:

THIS MAP HAS BEEN PREPARED PURSUANT TO THE REGULATIONS OF CONNECTICUT STATE AGENCIES SECTIONS 20-300b-1 THROUGH 20-300b-20 AND THE "STANDARD FOR SURVEYS AND MAPS IN THE STATE OF CONNECTICUT" AS ADOPTED BY THE CONNECTICUT ASSOCIATION OF LAND SURVEYORS INC. ON SEPTEMBER 26, 1996.

THIS PLAN WAS COMPILED FROM OTHER MAPS, RECORD RESEARCH OR OTHER SOURCES OF INFORMATION. IT IS NOT TO BE CONSTRUED AS HAVING BEEN OBTAINED AS THE RESULT OF A FIELD SURVEY, AND IS SUBJECT TO SUCH CHANGE AS AN ACCURATE FIELD SURVEY MAY DISCLOSE.

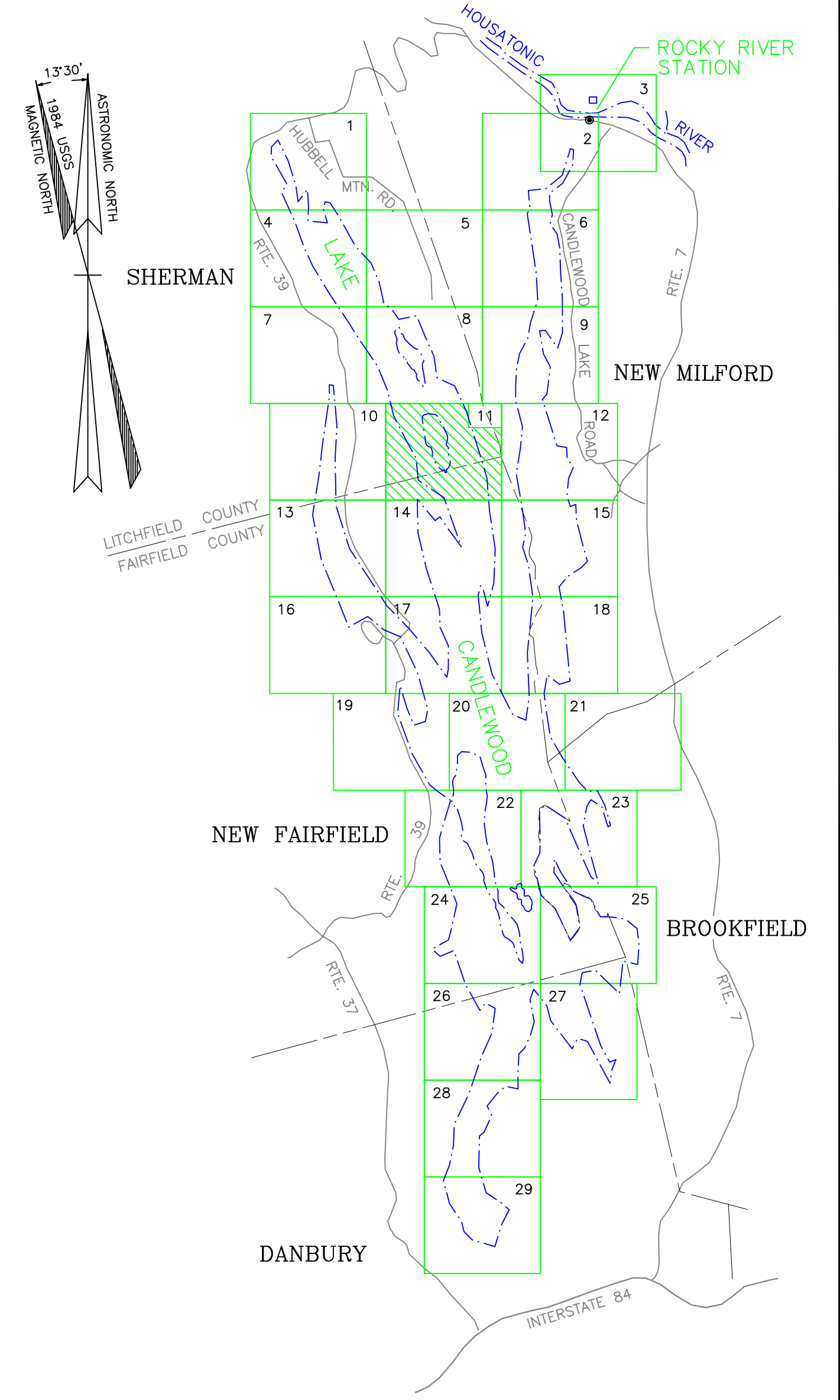
BASE MAPPING COMPILED BY JAMES W. SEWALL COMPANY, OLD TOWN MAINE, BY PHOTOGRAMMETRIC METHODS FROM AERIAL PHOTOGRAPHS DATED 12-5-95 AND 4-22-96. THE HORIZONTAL DATUM IS NAD1927(CT).

THE PROJECT BOUNDARY SHOWN AS THE 440 CONTOUR ELEVATION IS BASED UPON CL&P CO. (ROCKY RIVER) VERTICAL DATUM WHICH EQUALS ELEVATION 438.14 NGVD1929.

THE ORIGINAL MAP 21829 HAS BEEN MODIFIED TO INCLUDE: THE CONSERVATION AREA(ELEVATION 418), OPERATING ELEVATION 430, ELEVATION 440 AS DIGITIZED BY OTHERS FROM ORIGINAL PROJECT MAPPING (1920s) AND A MORE COMPLETE PICTURE OF FLOWAGE RIGHTS THROUGHOUT THE PROJECT.

MAP REFERENCE:

1. FERC. 2576 99906-95011 SHEETS 14-24



- PROJECT BOUNDARY EQUALS 440 CONTOUR LINE OR AS LABELED WITH A BEARING AND DISTANCE.
- 430 CONTOUR
- 418 CONTOUR
- TAX MAP NUMBER AND BOUNDARY
- SEE MAP NOTES FOR DATUM REFERENCE

TO MY KNOWLEDGE AND BELIEF, THIS MAP IS SUBSTANTIALLY CORRECT AS NOTED HEREON.

R. Richard Howard
 R. RICHARD HOWARD PLS No.17249

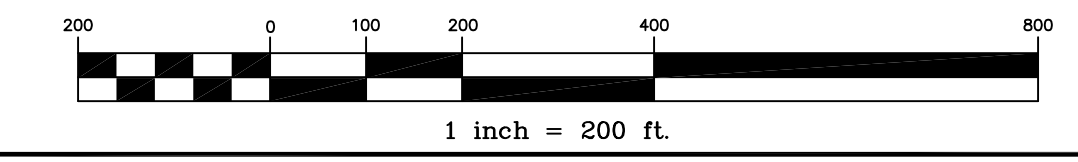


North by Northeast
 Survey and Mapping Consultants
 Cheshire Connecticut
 (203) 317-0570

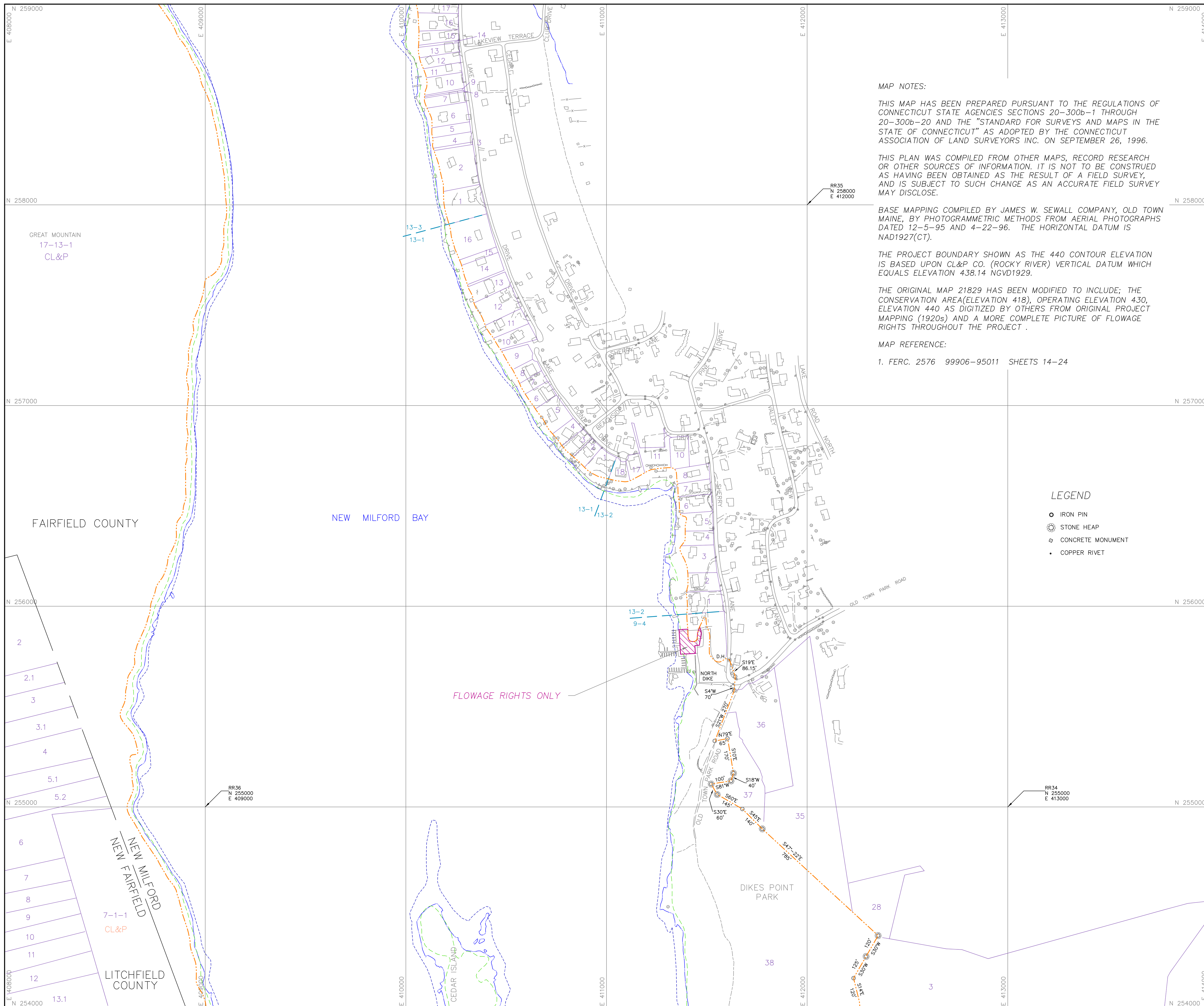
FirstLight
 Power Resources
GDF SUEZ
 LAND RECORD
 DRAWING NO. 21829B

DATE	REVISION	APP.

EXHIBIT G - SHEET 11 OF 29 SHEETS - AUGUST 30, 2013
ROCKY RIVER DEVELOPMENT
 HOUSATONIC RIVER PROJECT NO. 2576
PROJECT MAP
 FIRSTLIGHT POWER GENERATION COMPANY



FLOWAGE RIGHTS ONLY (TYP)



MAP NOTES:

THIS MAP HAS BEEN PREPARED PURSUANT TO THE REGULATIONS OF CONNECTICUT STATE AGENCIES SECTIONS 20-300b-1 THROUGH 20-300b-20 AND THE "STANDARD FOR SURVEYS AND MAPS IN THE STATE OF CONNECTICUT" AS ADOPTED BY THE CONNECTICUT ASSOCIATION OF LAND SURVEYORS INC. ON SEPTEMBER 26, 1996.

THIS PLAN WAS COMPILED FROM OTHER MAPS, RECORD RESEARCH OR OTHER SOURCES OF INFORMATION. IT IS NOT TO BE CONSTRUED AS HAVING BEEN OBTAINED AS THE RESULT OF A FIELD SURVEY, AND IS SUBJECT TO SUCH CHANGE AS AN ACCURATE FIELD SURVEY MAY DISCLOSE.

BASE MAPPING COMPILED BY JAMES W. SEWALL COMPANY, OLD TOWN MAINE, BY PHOTOGRAMMETRIC METHODS FROM AERIAL PHOTOGRAPHS DATED 12-5-95 AND 4-22-96. THE HORIZONTAL DATUM IS NAD1927(CT).

THE PROJECT BOUNDARY SHOWN AS THE 440 CONTOUR ELEVATION IS BASED UPON CL&P CO. (ROCKY RIVER) VERTICAL DATUM WHICH EQUALS ELEVATION 438.14 NGVD1929.

THE ORIGINAL MAP 21829 HAS BEEN MODIFIED TO INCLUDE; THE CONSERVATION AREA (ELEVATION 418), OPERATING ELEVATION 430, ELEVATION 440 AS DIGITIZED BY OTHERS FROM ORIGINAL PROJECT MAPPING (1920s) AND A MORE COMPLETE PICTURE OF FLOWAGE RIGHTS THROUGHOUT THE PROJECT.

MAP REFERENCE:

1. FERC. 2576 99906-95011 SHEETS 14-24

LEGEND

- IRON PIN
- ⊗ STONE HEAP
- ⊙ CONCRETE MONUMENT
- COPPER RIVET



- PROJECT BOUNDARY EQUALS 440 CONTOUR LINE OR AS LABELED WITH A BEARING AND DISTANCE.
- 430 CONTOUR
- 418 CONTOUR
- 76 --- TAX MAP NUMBER AND BOUNDARY
- 74 --- TAX MAP NUMBER AND BOUNDARY
- SEE MAP NOTES FOR DATUM REFERENCE

TO MY KNOWLEDGE AND BELIEF, THIS MAP IS SUBSTANTIALLY CORRECT AS NOTED HEREON.

R. Richard Howard
 R. RICHARD HOWARD PLS No. 17249

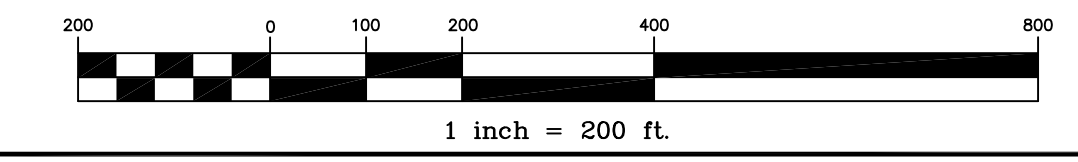


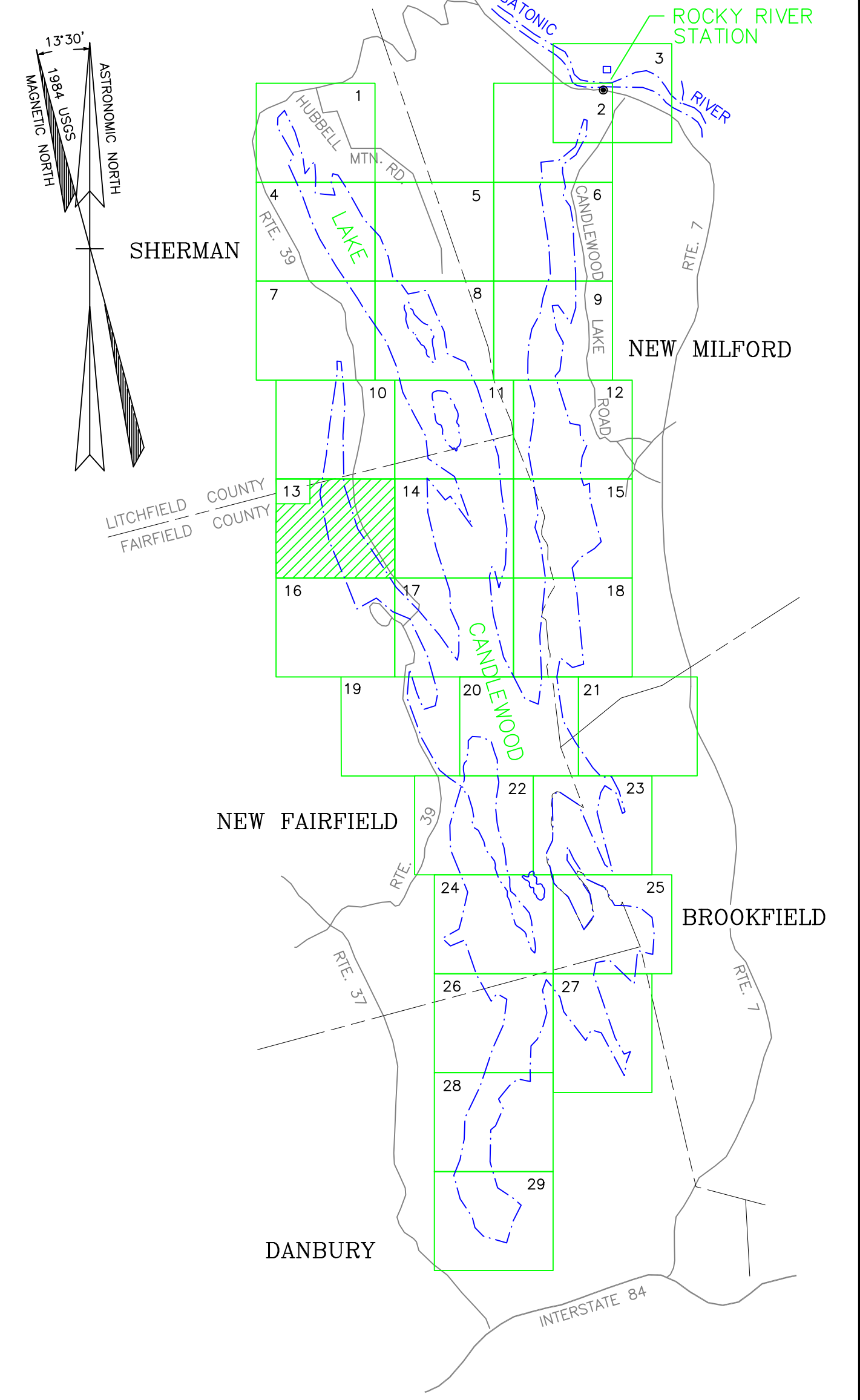
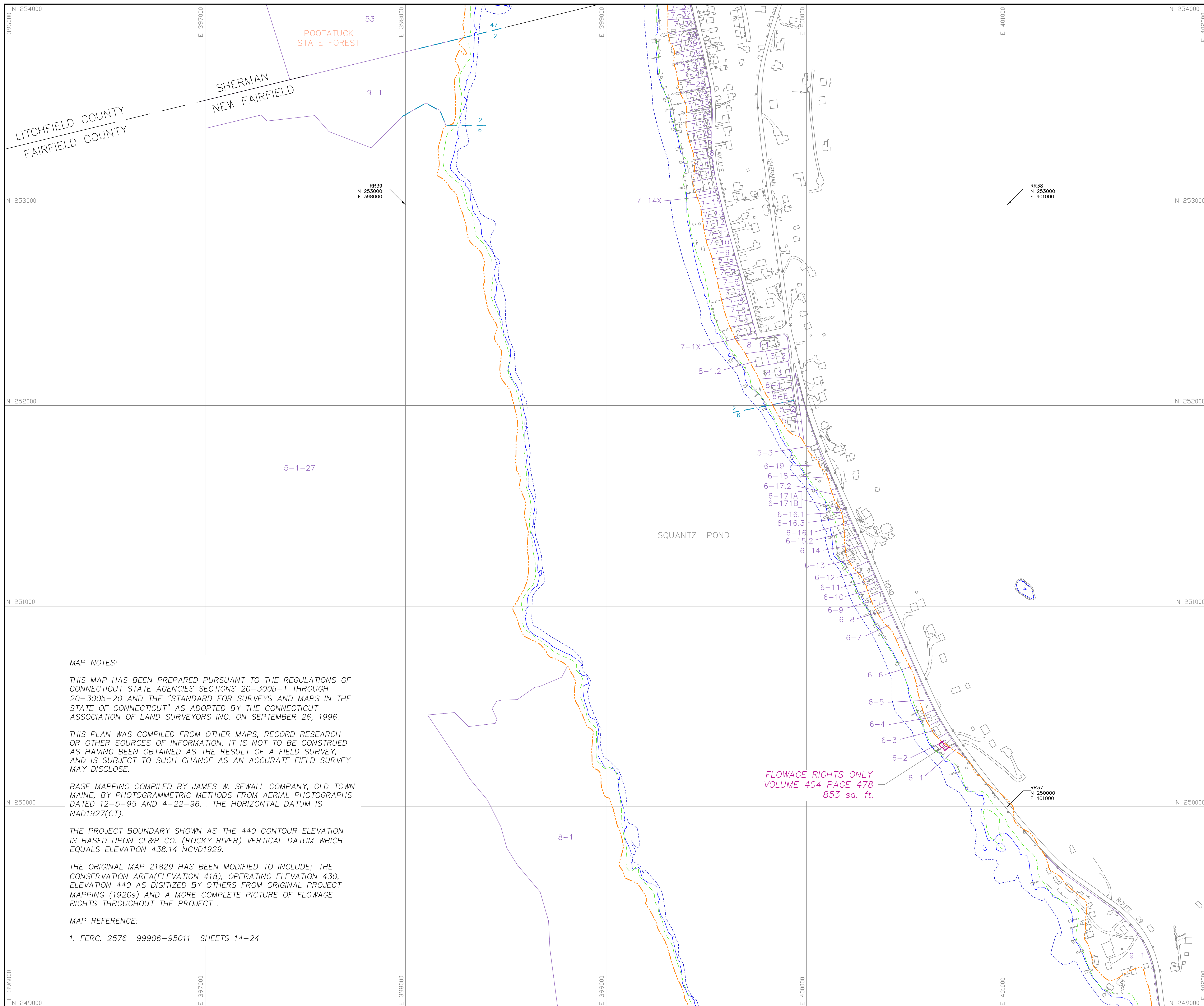
North by Northeast
 Survey and Mapping Consultants
 Cheshire Connecticut
 (203) 317-0570

FirstLight
 Power Resources
GDF SUEZ
 LAND RECORD
 DRAWING NO. 21829B

DATE	REVISION	APP.

EXHIBIT G - SHEET 12 OF 29 SHEETS - AUGUST 30, 2013
ROCKY RIVER DEVELOPMENT
 HOUSATONIC RIVER PROJECT NO. 2576
PROJECT MAP
 FIRSTLIGHT POWER GENERATION COMPANY





- - - - - PROJECT BOUNDARY EQUALS 440 CONTOUR LINE OR AS LABELED WITH A BEARING AND DISTANCE.
- - - - - 430 CONTOUR
- - - - - 418 CONTOUR
- - - - - TAX MAP NUMBER AND BOUNDARY
- SEE MAP NOTES FOR DATUM REFERENCE

MAP NOTES:

THIS MAP HAS BEEN PREPARED PURSUANT TO THE REGULATIONS OF CONNECTICUT STATE AGENCIES SECTIONS 20-300b-1 THROUGH 20-300b-20 AND THE "STANDARD FOR SURVEYS AND MAPS IN THE STATE OF CONNECTICUT" AS ADOPTED BY THE CONNECTICUT ASSOCIATION OF LAND SURVEYORS INC. ON SEPTEMBER 26, 1996.

THIS PLAN WAS COMPILED FROM OTHER MAPS, RECORD RESEARCH OR OTHER SOURCES OF INFORMATION. IT IS NOT TO BE CONSTRUED AS HAVING BEEN OBTAINED AS THE RESULT OF A FIELD SURVEY, AND IS SUBJECT TO SUCH CHANGE AS AN ACCURATE FIELD SURVEY MAY DISCLOSE.

BASE MAPPING COMPILED BY JAMES W. SEWALL COMPANY, OLD TOWN MAINE, BY PHOTOGRAMMETRIC METHODS FROM AERIAL PHOTOGRAPHS DATED 12-5-95 AND 4-22-96. THE HORIZONTAL DATUM IS NAD1927(CT).

THE PROJECT BOUNDARY SHOWN AS THE 440 CONTOUR ELEVATION IS BASED UPON CL&P CO. (ROCKY RIVER) VERTICAL DATUM WHICH EQUALS ELEVATION 438.14 NGVD1929.

THE ORIGINAL MAP 21829 HAS BEEN MODIFIED TO INCLUDE; THE CONSERVATION AREA(ELEVATION 418), OPERATING ELEVATION 430, ELEVATION 440 AS DIGITIZED BY OTHERS FROM ORIGINAL PROJECT MAPPING (1920s) AND A MORE COMPLETE PICTURE OF FLOWAGE RIGHTS THROUGHOUT THE PROJECT.

MAP REFERENCE:

1. FERC. 2576 99906-95011 SHEETS 14-24

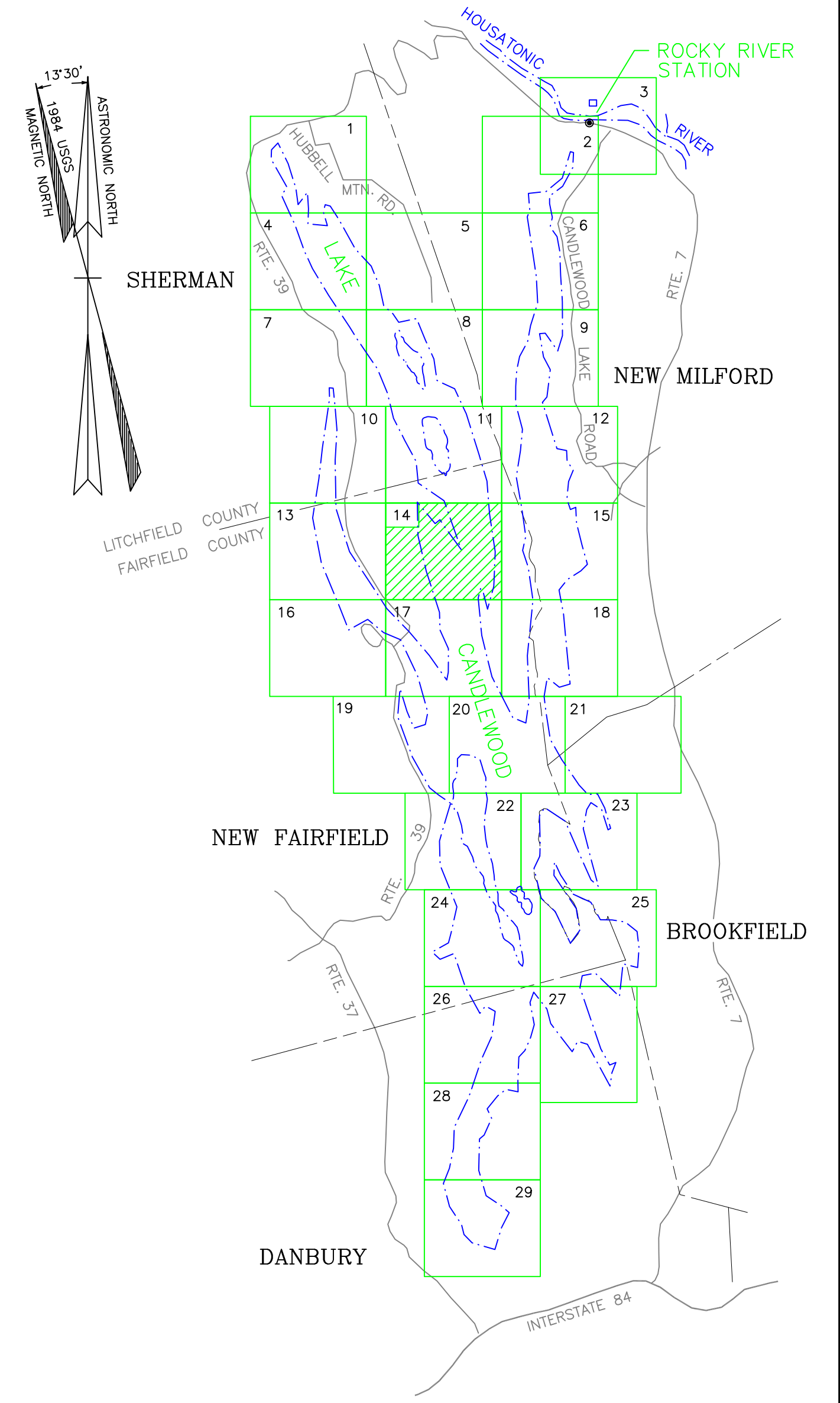
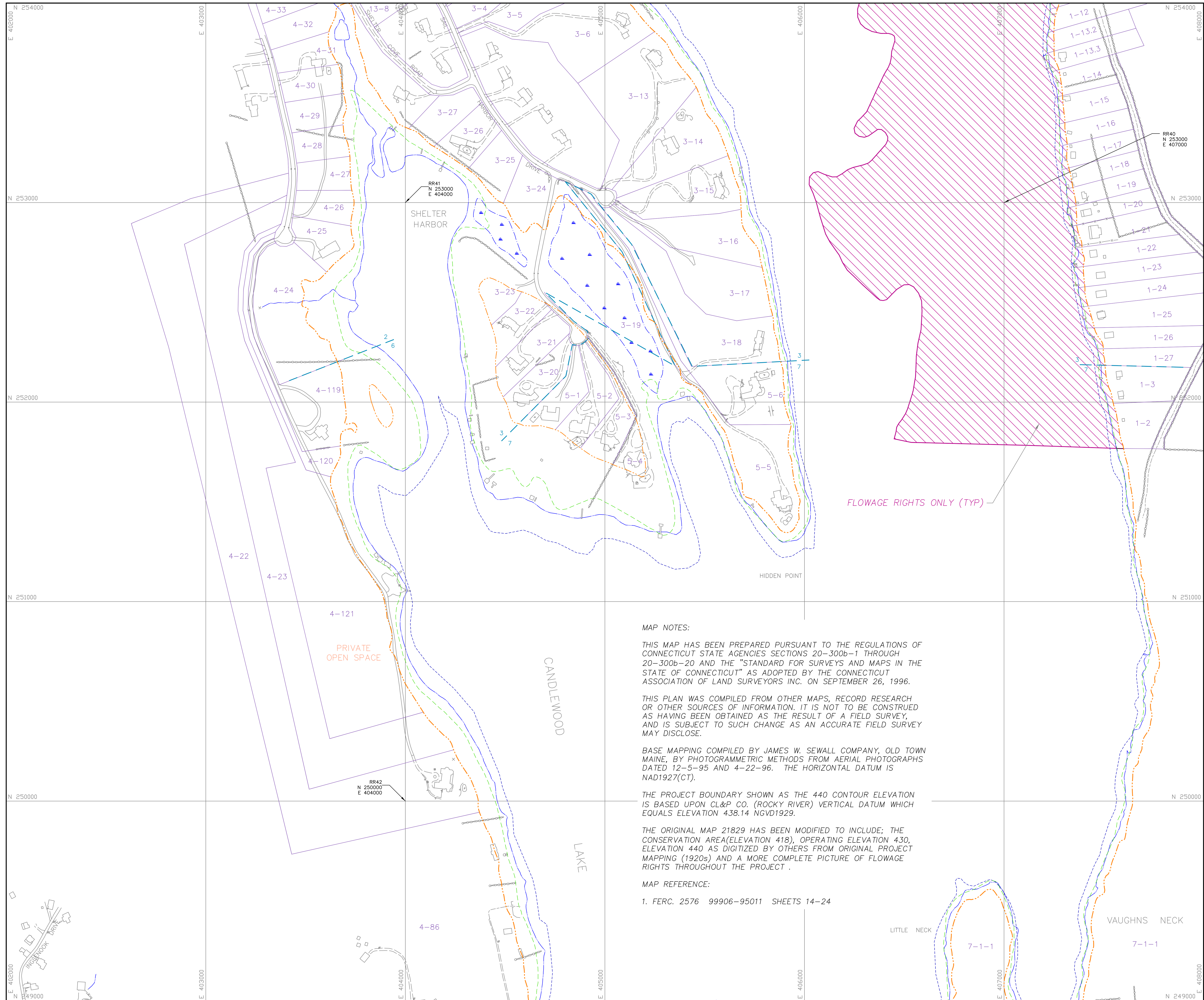
TO MY KNOWLEDGE AND BELIEF, THIS MAP IS SUBSTANTIALLY CORRECT AS NOTED HEREON.

R. Richard Howard
 R. RICHARD HOWARD PLS No.17249

North by Northeast
 Survey and Mapping Consultants
 Cheshire Connecticut
 (203) 317-0570

LAND RECORD
 DRAWING NO. 21829B

DATE	REVISION	APP.
EXHIBIT G - SHEET 13 OF 29 SHEETS - AUGUST 30, 2013		
ROCKY RIVER DEVELOPMENT HOUSATONIC RIVER PROJECT NO. 2576 PROJECT MAP FIRSTLIGHT POWER GENERATION COMPANY, JUNE 18, 2013		
 1 inch = 200 ft.		



- - - PROJECT BOUNDARY EQUALS 440 CONTOUR LINE OR AS LABELED WITH A BEARING AND DISTANCE.
- - - 430 CONTOUR
- - - 418 CONTOUR
- - - TAX MAP NUMBER AND BOUNDARY
- SEE MAP NOTES FOR DATUM REFERENCE

MAP NOTES:

THIS MAP HAS BEEN PREPARED PURSUANT TO THE REGULATIONS OF CONNECTICUT STATE AGENCIES SECTIONS 20-300b-1 THROUGH 20-300b-20 AND THE "STANDARD FOR SURVEYS AND MAPS IN THE STATE OF CONNECTICUT" AS ADOPTED BY THE CONNECTICUT ASSOCIATION OF LAND SURVEYORS INC. ON SEPTEMBER 26, 1996.

THIS PLAN WAS COMPILED FROM OTHER MAPS, RECORD RESEARCH OR OTHER SOURCES OF INFORMATION. IT IS NOT TO BE CONSTRUED AS HAVING BEEN OBTAINED AS THE RESULT OF A FIELD SURVEY, AND IS SUBJECT TO SUCH CHANGE AS AN ACCURATE FIELD SURVEY MAY DISCLOSE.

BASE MAPPING COMPILED BY JAMES W. SEWALL COMPANY, OLD TOWN MAINE, BY PHOTOGRAMMETRIC METHODS FROM AERIAL PHOTOGRAPHS DATED 12-5-95 AND 4-22-96. THE HORIZONTAL DATUM IS NAD1927(CT).

THE PROJECT BOUNDARY SHOWN AS THE 440 CONTOUR ELEVATION IS BASED UPON CL&P CO. (ROCKY RIVER) VERTICAL DATUM WHICH EQUALS ELEVATION 438.14 NGVD1929.

THE ORIGINAL MAP 21829 HAS BEEN MODIFIED TO INCLUDE: THE CONSERVATION AREA(ELEVATION 418), OPERATING ELEVATION 430, ELEVATION 440 AS DIGITIZED BY OTHERS FROM ORIGINAL PROJECT MAPPING (1920s) AND A MORE COMPLETE PICTURE OF FLOWAGE RIGHTS THROUGHOUT THE PROJECT .

MAP REFERENCE:

1. FERC. 2576 99906-95011 SHEETS 14-24

TO MY KNOWLEDGE AND BELIEF, THIS MAP IS SUBSTANTIALLY CORRECT AS NOTED HEREON.

R. Richard Howard
 R. RICHARD HOWARD PLS No.17249

North by Northeast
 Survey and Mapping Consultants
 Cheshire Connecticut
 (203) 317-0570

FirstLight
 Power Resources
 GDF SUEZ

LAND RECORD
 DRAWING NO. 21829B

DATE	REVISION	APP.
EXHIBIT G - SHEET 14 OF 29 SHEETS - AUGUST 30, 2013		
ROCKY RIVER DEVELOPMENT HOUSATONIC RIVER PROJECT NO. 2576 PROJECT MAP FIRSTLIGHT POWER GENERATION COMPANY		
 1 inch = 200 ft.		



MAP NOTES:

THIS MAP HAS BEEN PREPARED PURSUANT TO THE REGULATIONS OF CONNECTICUT STATE AGENCIES SECTIONS 20-300b-1 THROUGH 20-300b-20 AND THE "STANDARD FOR SURVEYS AND MAPS IN THE STATE OF CONNECTICUT" AS ADOPTED BY THE CONNECTICUT ASSOCIATION OF LAND SURVEYORS INC. ON SEPTEMBER 26, 1996.

THIS PLAN WAS COMPILED FROM OTHER MAPS, RECORD RESEARCH OR OTHER SOURCES OF INFORMATION. IT IS NOT TO BE CONSTRUED AS HAVING BEEN OBTAINED AS THE RESULT OF A FIELD SURVEY, AND IS SUBJECT TO SUCH CHANGE AS AN ACCURATE FIELD SURVEY MAY DISCLOSE.

BASE MAPPING COMPILED BY JAMES W. SEWALL COMPANY, OLD TOWN MAINE, BY PHOTOGRAMMETRIC METHODS FROM AERIAL PHOTOGRAPHS DATED 12-5-95 AND 4-22-96. THE HORIZONTAL DATUM IS NAD1927(CT).

THE PROJECT BOUNDARY SHOWN AS THE 440 CONTOUR ELEVATION IS BASED UPON CL&P CO. (ROCKY RIVER) VERTICAL DATUM WHICH EQUALS ELEVATION 438.14 NGVD1929.

THE ORIGINAL MAP 21829 HAS BEEN MODIFIED TO INCLUDE: THE CONSERVATION AREA (ELEVATION 418), OPERATING ELEVATION 430, ELEVATION 440 AS DIGITIZED BY OTHERS FROM ORIGINAL PROJECT MAPPING (1920s) AND A MORE COMPLETE PICTURE OF FLOWAGE RIGHTS THROUGHOUT THE PROJECT.

MAP REFERENCE:

1. FERC. 2576 99906-95011 SHEETS 14-24

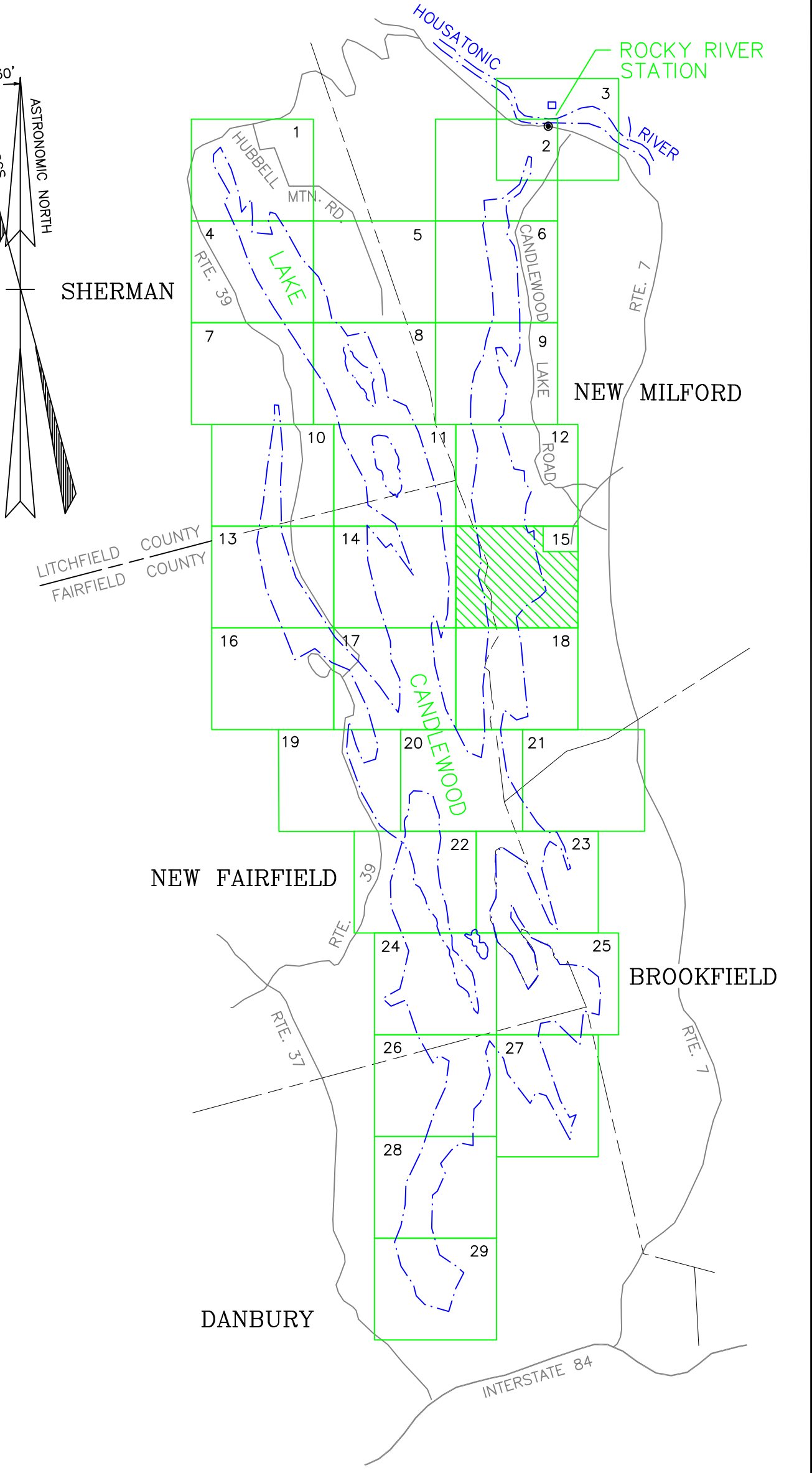
FLOWAGE RIGHTS ONLY
CONVEYED TO D. SUPERIOR
1524 sq. ft.

FLOWAGE RIGHTS ONLY
VOLUME 586 PAGE 813
780 sq. ft.

EASEMENT GRANTED
TO KENNETH CARR
SEE FLPR DWG 22522
419 sq. ft.

LEGEND

- IRON PIN
- ⊗ STONE HEAP
- ◇ CONCRETE MONUMENT
- COPPER RIVET



- PROJECT BOUNDARY EQUALS 440 CONTOUR LINE OR AS LABELED WITH A BEARING AND DISTANCE.
- 430 CONTOUR
- 418 CONTOUR
- 76 --- TAX MAP NUMBER AND BOUNDARY
- 74 --- TAX MAP NUMBER AND BOUNDARY
- SEE MAP NOTES FOR DATUM REFERENCE

TO MY KNOWLEDGE AND BELIEF, THIS MAP IS SUBSTANTIALLY CORRECT AS NOTED HEREON.

R. Richard Howard
R. RICHARD HOWARD PLS No. 17249

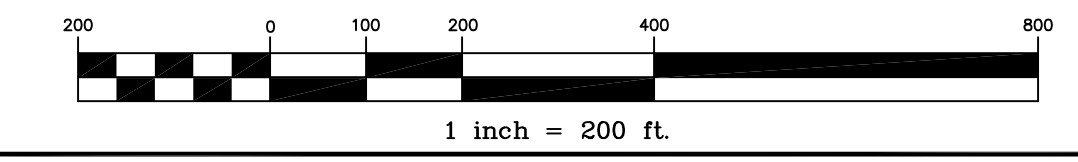


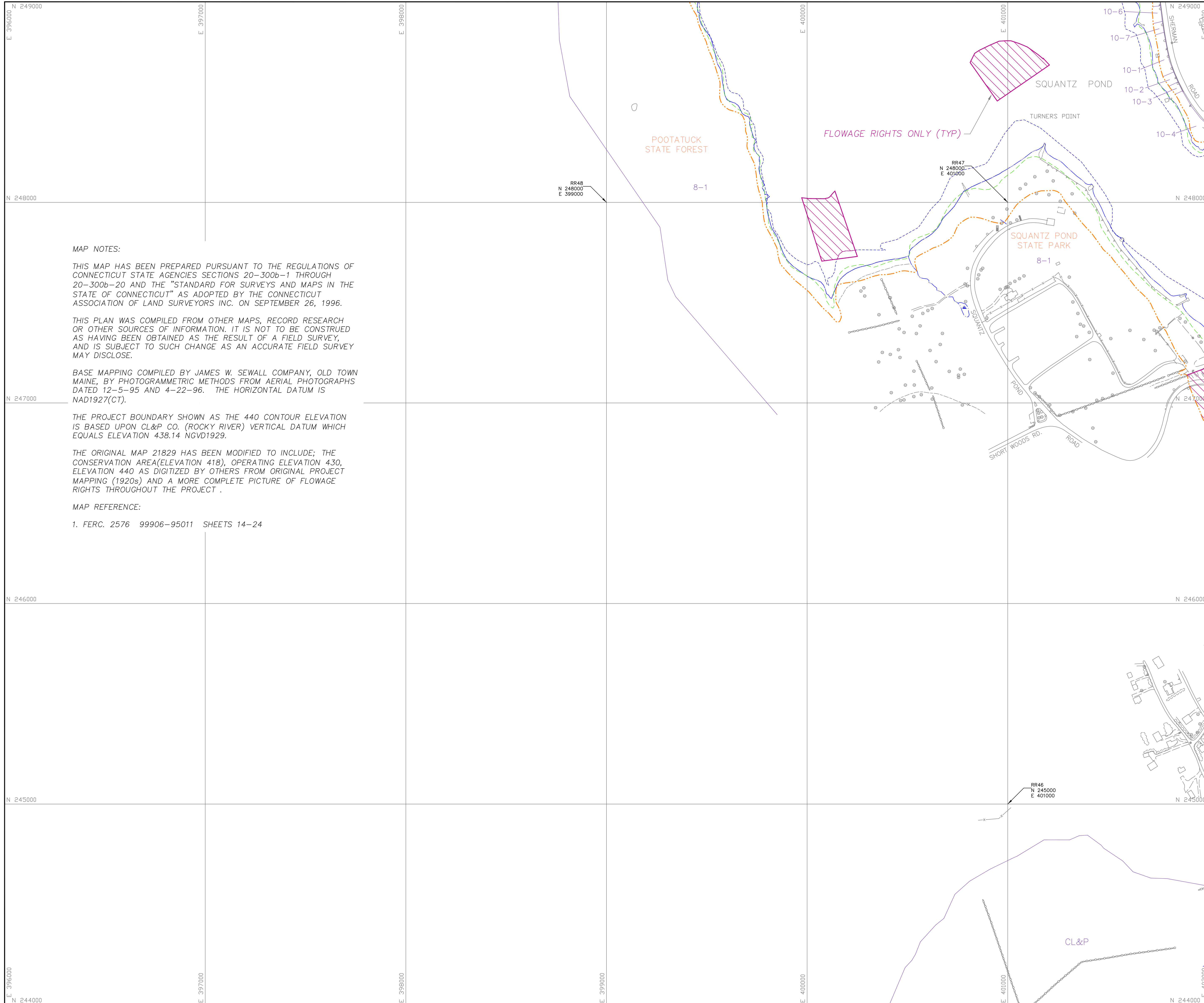
North by Northeast
Survey and Mapping Consultants
Cheshire Connecticut
(203) 317-0570

FirstLight
Power Resources
GDF SUEZ
LAND RECORD
DRAWING NO. 21829B

DATE	REVISION	APP.

EXHIBIT G - SHEET 15 OF 29 SHEETS - AUGUST 30, 2013
ROCKY RIVER DEVELOPMENT
HOUSATONIC RIVER PROJECT NO. 2576
PROJECT MAP
FIRSTLIGHT POWER GENERATION COMPANY





MAP NOTES:

THIS MAP HAS BEEN PREPARED PURSUANT TO THE REGULATIONS OF CONNECTICUT STATE AGENCIES SECTIONS 20-300b-1 THROUGH 20-300b-20 AND THE "STANDARD FOR SURVEYS AND MAPS IN THE STATE OF CONNECTICUT" AS ADOPTED BY THE CONNECTICUT ASSOCIATION OF LAND SURVEYORS INC. ON SEPTEMBER 26, 1996.

THIS PLAN WAS COMPILED FROM OTHER MAPS, RECORD RESEARCH OR OTHER SOURCES OF INFORMATION. IT IS NOT TO BE CONSTRUED AS HAVING BEEN OBTAINED AS THE RESULT OF A FIELD SURVEY, AND IS SUBJECT TO SUCH CHANGE AS AN ACCURATE FIELD SURVEY MAY DISCLOSE.

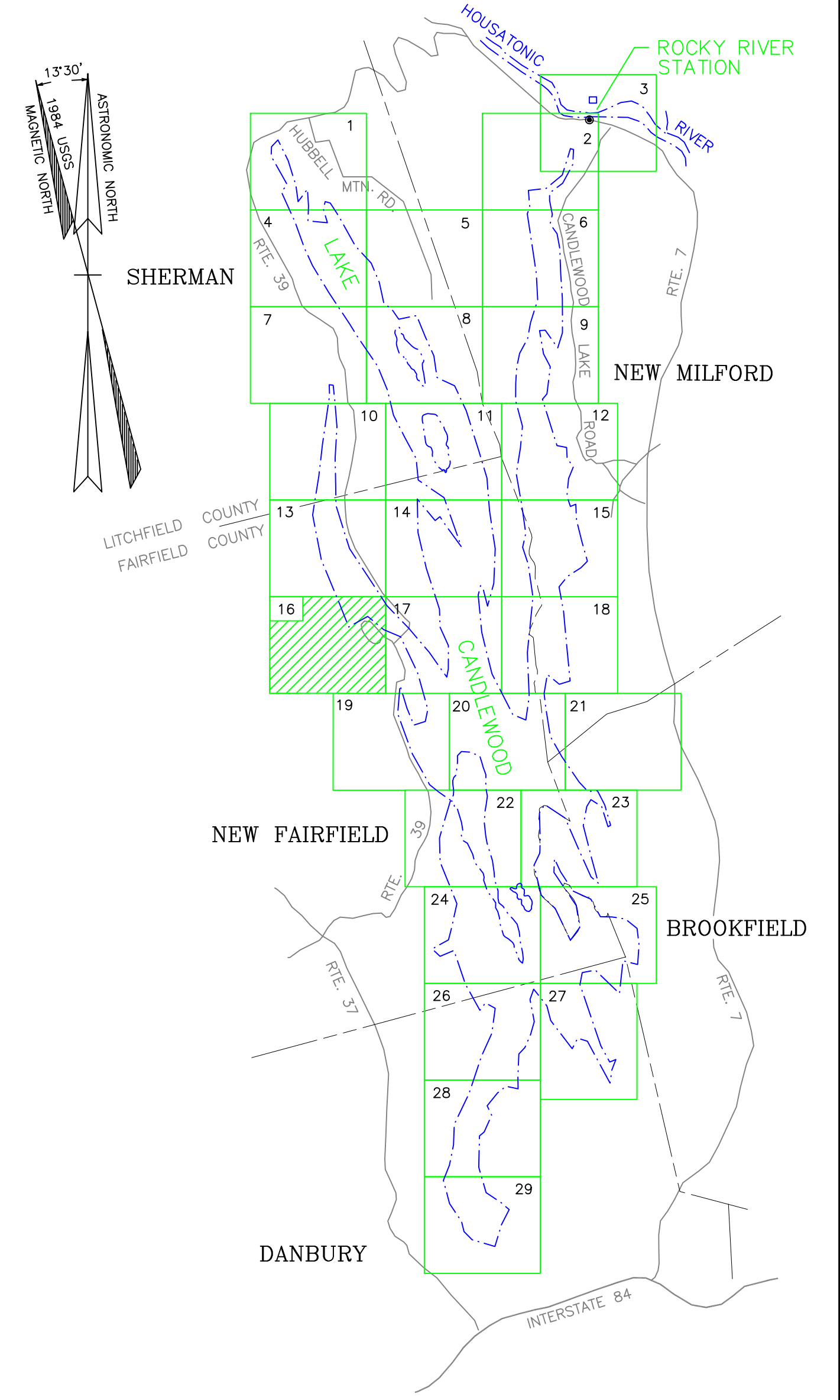
BASE MAPPING COMPILED BY JAMES W. SEWALL COMPANY, OLD TOWN MAINE, BY PHOTOGRAMMETRIC METHODS FROM AERIAL PHOTOGRAPHS DATED 12-5-95 AND 4-22-96. THE HORIZONTAL DATUM IS NAD1927(CT).

THE PROJECT BOUNDARY SHOWN AS THE 440 CONTOUR ELEVATION IS BASED UPON CL&P CO. (ROCKY RIVER) VERTICAL DATUM WHICH EQUALS ELEVATION 438.14 NGVD1929.

THE ORIGINAL MAP 21829 HAS BEEN MODIFIED TO INCLUDE; THE CONSERVATION AREA(ELEVATION 418), OPERATING ELEVATION 430, ELEVATION 440 AS DIGITIZED BY OTHERS FROM ORIGINAL PROJECT MAPPING (1920s) AND A MORE COMPLETE PICTURE OF FLOWAGE RIGHTS THROUGHOUT THE PROJECT .

MAP REFERENCE:

1. FERC. 2576 99906-95011 SHEETS 14-24



- PROJECT BOUNDARY EQUALS 440 CONTOUR LINE OR AS LABELED WITH A BEARING AND DISTANCE.
- 430 CONTOUR
- 418 CONTOUR
- TAX MAP NUMBER AND BOUNDARY
- SEE MAP NOTES FOR DATUM REFERENCE

TO MY KNOWLEDGE AND BELIEF, THIS MAP IS SUBSTANTIALLY CORRECT AS NOTED HEREON.

R. Richard Howard
 R. RICHARD HOWARD PLS No.17249

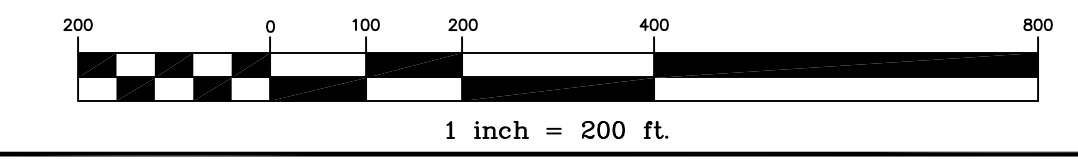


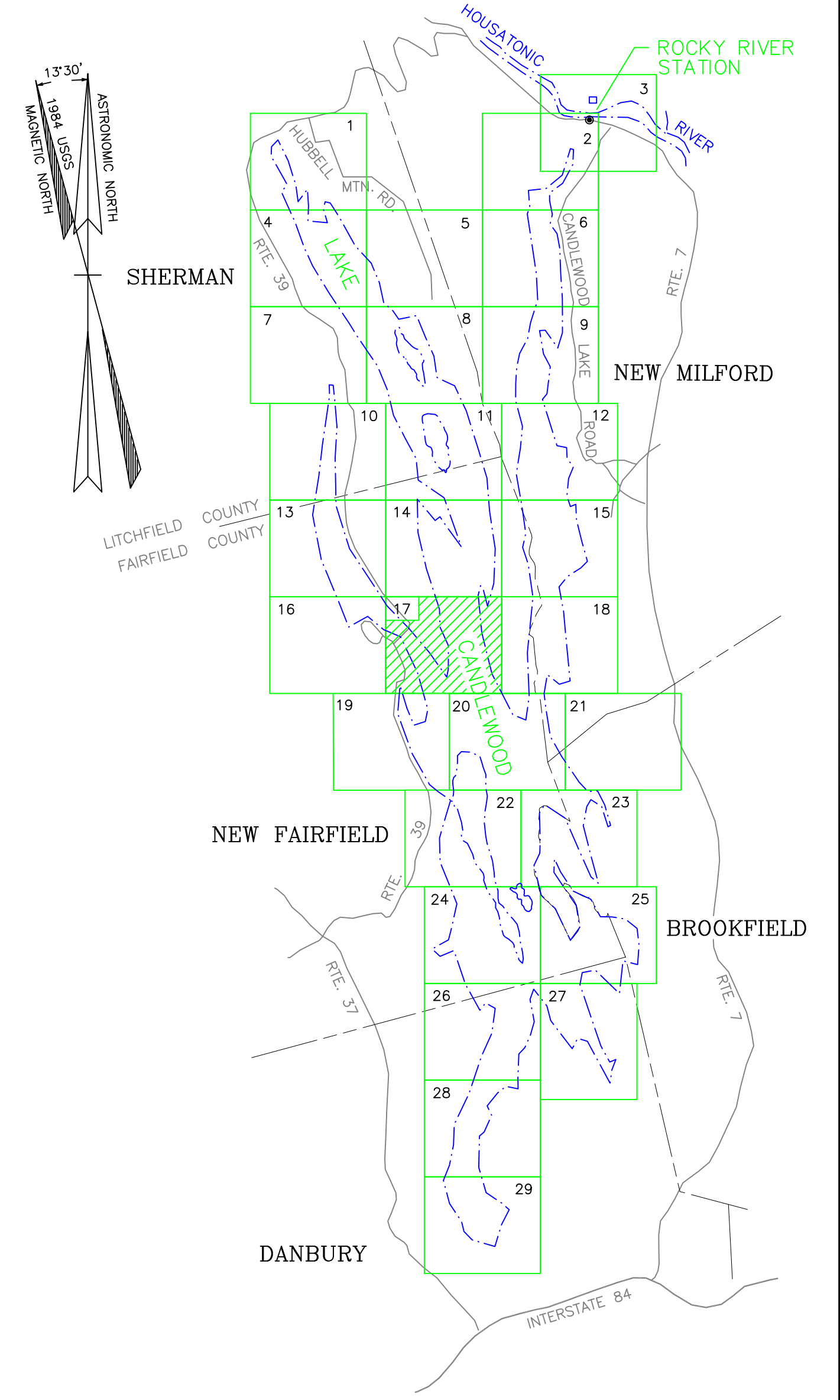
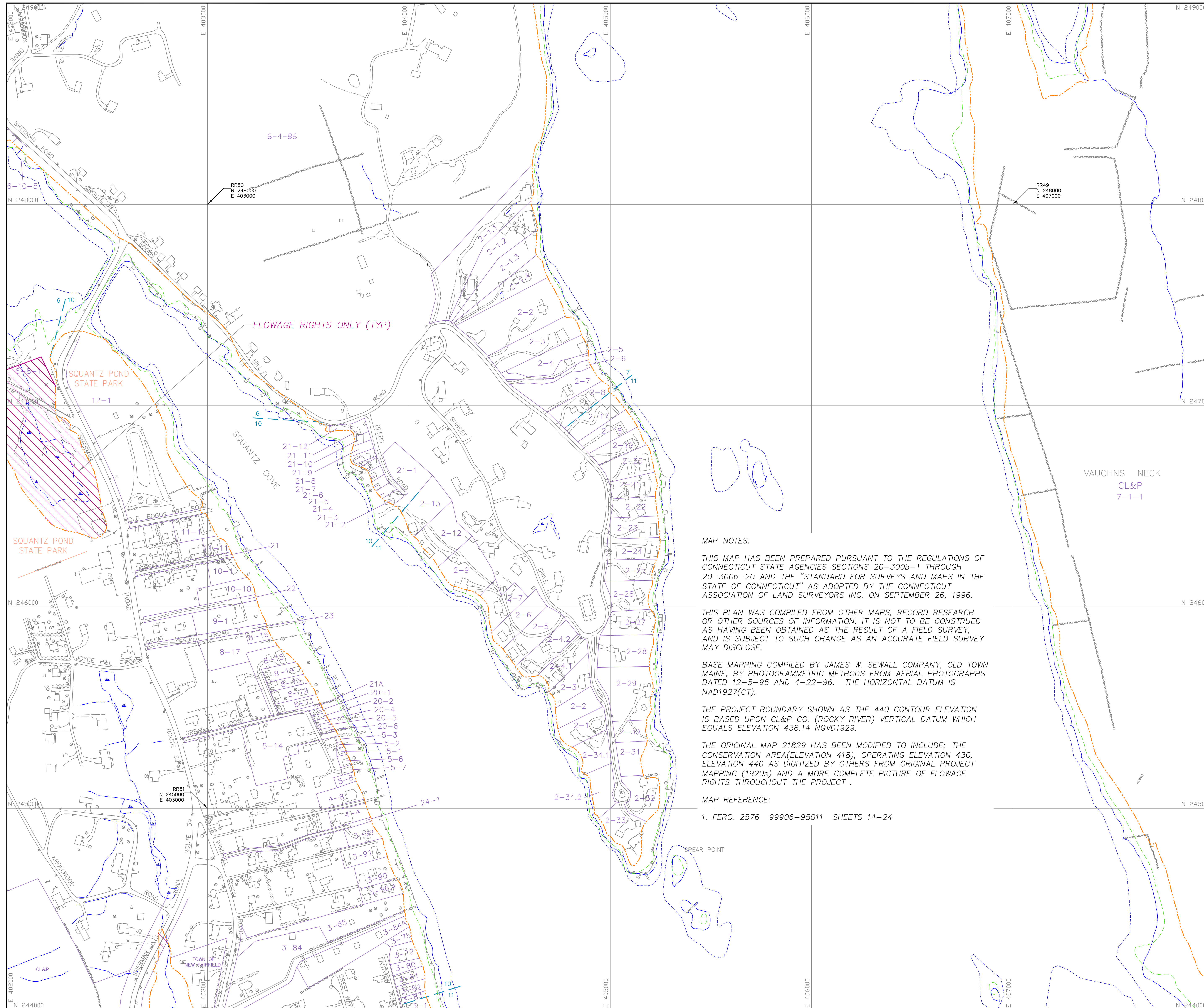
North by Northeast
 Survey and Mapping Consultants
 Cheshire Connecticut
 (203) 317-0570

FirstLight
 Power Resources
GDF SUEZ
 LAND RECORD
 DRAWING NO. 21829B

DATE	REVISION	APP.

EXHIBIT G - SHEET 16 OF 29 SHEETS - AUGUST 30, 2013
ROCKY RIVER DEVELOPMENT
 HOUSATONIC RIVER PROJECT NO. 2576
PROJECT MAP
 FIRSTLIGHT POWER GENERATION COMPANY





MAP NOTES:

THIS MAP HAS BEEN PREPARED PURSUANT TO THE REGULATIONS OF CONNECTICUT STATE AGENCIES SECTIONS 20-300b-1 THROUGH 20-300b-20 AND THE "STANDARD FOR SURVEYS AND MAPS IN THE STATE OF CONNECTICUT" AS ADOPTED BY THE CONNECTICUT ASSOCIATION OF LAND SURVEYORS INC. ON SEPTEMBER 26, 1996.

THIS PLAN WAS COMPILED FROM OTHER MAPS, RECORD RESEARCH OR OTHER SOURCES OF INFORMATION. IT IS NOT TO BE CONSTRUED AS HAVING BEEN OBTAINED AS THE RESULT OF A FIELD SURVEY, AND IS SUBJECT TO SUCH CHANGE AS AN ACCURATE FIELD SURVEY MAY DISCLOSE.

BASE MAPPING COMPILED BY JAMES W. SEWALL COMPANY, OLD TOWN MAINE, BY PHOTOGRAMMETRIC METHODS FROM AERIAL PHOTOGRAPHS DATED 12-5-95 AND 4-22-96. THE HORIZONTAL DATUM IS NAD1927(CT).

THE PROJECT BOUNDARY SHOWN AS THE 440 CONTOUR ELEVATION IS BASED UPON CL&P CO. (ROCKY RIVER) VERTICAL DATUM WHICH EQUALS ELEVATION 438.14 NGVD1929.

THE ORIGINAL MAP 21829 HAS BEEN MODIFIED TO INCLUDE: THE CONSERVATION AREA(ELEVATION 418), OPERATING ELEVATION 430, ELEVATION 440 AS DIGITIZED BY OTHERS FROM ORIGINAL PROJECT MAPPING (1920s) AND A MORE COMPLETE PICTURE OF FLOWAGE RIGHTS THROUGHOUT THE PROJECT.

MAP REFERENCE:

1. FERC. 2576 99906-95011 SHEETS 14-24

- PROJECT BOUNDARY EQUALS 440 CONTOUR LINE OR AS LABELED WITH A BEARING AND DISTANCE.
- 430 CONTOUR
- 418 CONTOUR
- TAX MAP NUMBER AND BOUNDARY
- SEE MAP NOTES FOR DATUM REFERENCE

TO MY KNOWLEDGE AND BELIEF, THIS MAP IS SUBSTANTIALLY CORRECT AS NOTED HEREON.

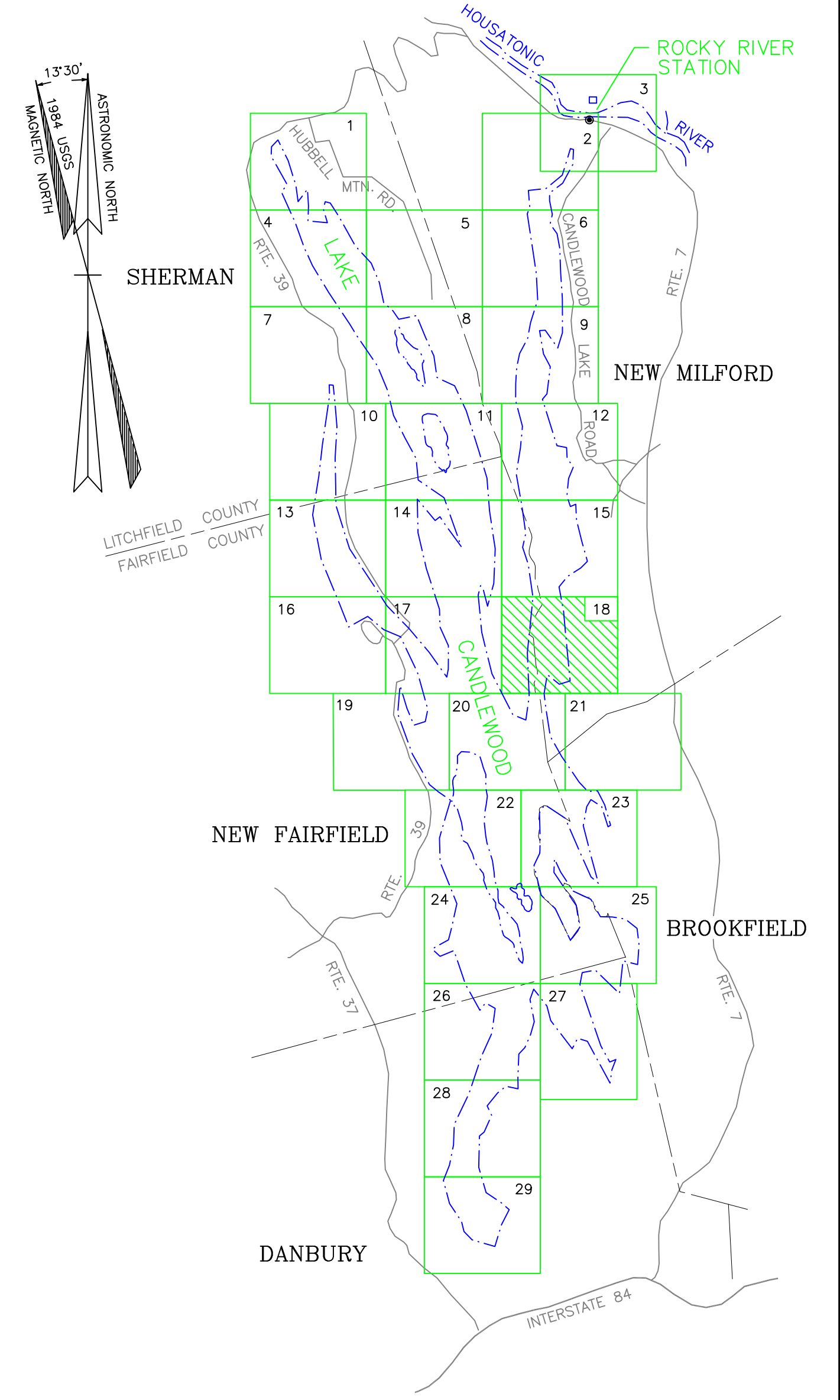
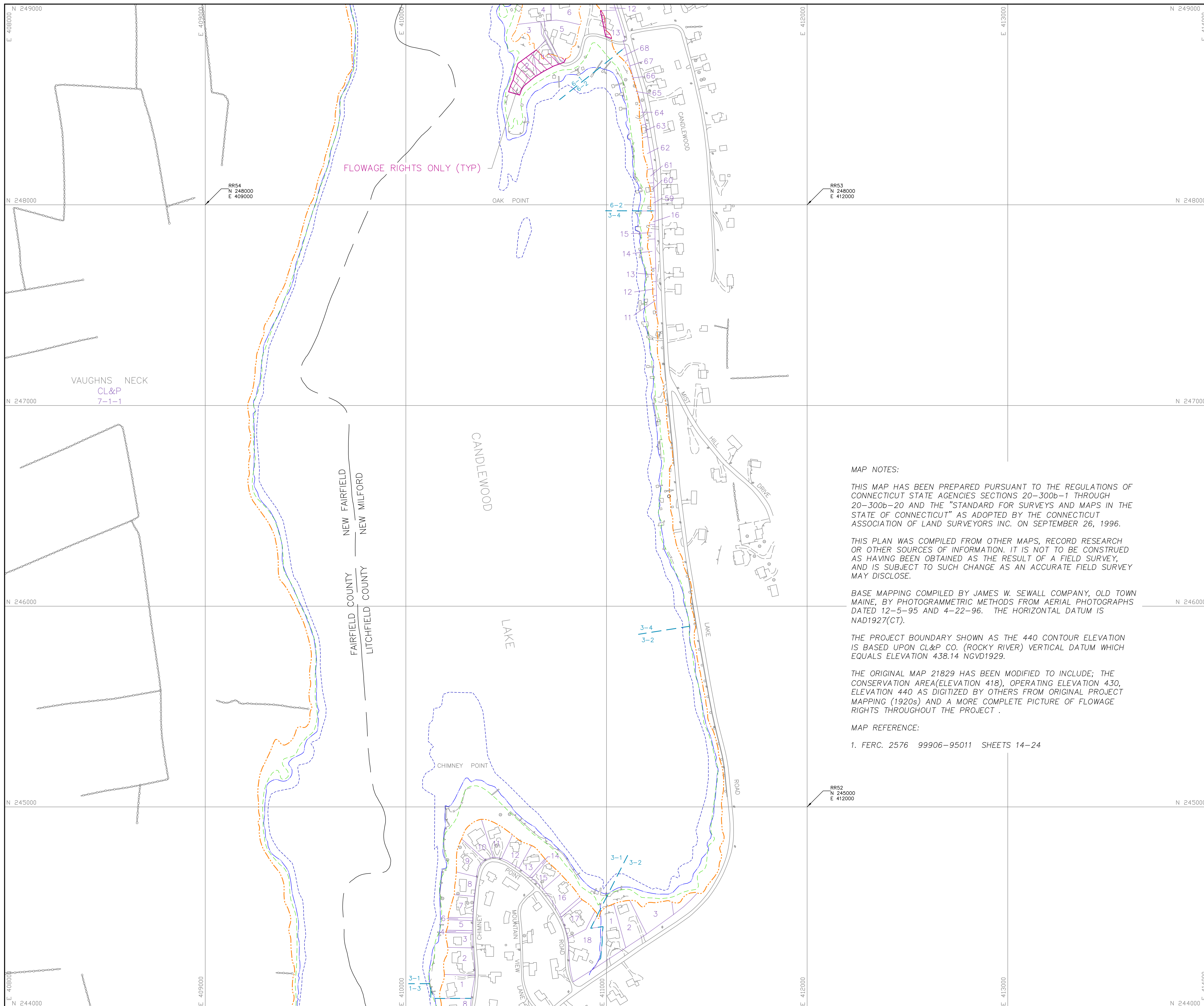
R. Richard Howard
 R. RICHARD HOWARD PLS No.17249

North by Northeast
 Survey and Mapping Consultants
 Cheshire Connecticut
 (203) 317-0570

FirstLight
 Power Resources
 GDF SUEZ

LAND RECORD
 DRAWING NO. 21829B

DATE	REVISION	APP.
EXHIBIT G - SHEET 17 OF 29 SHEETS - AUGUST 30, 2013		
ROCKY RIVER DEVELOPMENT		
HOUSATONIC RIVER PROJECT NO. 2576		
PROJECT MAP		
FIRSTLIGHT POWER GENERATION COMPANY		
 1 inch = 200 ft.		



MAP NOTES:

THIS MAP HAS BEEN PREPARED PURSUANT TO THE REGULATIONS OF CONNECTICUT STATE AGENCIES SECTIONS 20-300b-1 THROUGH 20-300b-20 AND THE "STANDARD FOR SURVEYS AND MAPS IN THE STATE OF CONNECTICUT" AS ADOPTED BY THE CONNECTICUT ASSOCIATION OF LAND SURVEYORS INC. ON SEPTEMBER 26, 1996.

THIS PLAN WAS COMPILED FROM OTHER MAPS, RECORD RESEARCH OR OTHER SOURCES OF INFORMATION. IT IS NOT TO BE CONSTRUED AS HAVING BEEN OBTAINED AS THE RESULT OF A FIELD SURVEY, AND IS SUBJECT TO SUCH CHANGE AS AN ACCURATE FIELD SURVEY MAY DISCLOSE.

BASE MAPPING COMPILED BY JAMES W. SEWALL COMPANY, OLD TOWN MAINE, BY PHOTOGRAMMETRIC METHODS FROM AERIAL PHOTOGRAPHS DATED 12-5-95 AND 4-22-96. THE HORIZONTAL DATUM IS NAD1927(CT).

THE PROJECT BOUNDARY SHOWN AS THE 440 CONTOUR ELEVATION IS BASED UPON CL&P CO. (ROCKY RIVER) VERTICAL DATUM WHICH EQUALS ELEVATION 438.14 NGVD1929.

THE ORIGINAL MAP 21829 HAS BEEN MODIFIED TO INCLUDE: THE CONSERVATION AREA (ELEVATION 418), OPERATING ELEVATION 430, ELEVATION 440 AS DIGITIZED BY OTHERS FROM ORIGINAL PROJECT MAPPING (1920s) AND A MORE COMPLETE PICTURE OF FLOWAGE RIGHTS THROUGHOUT THE PROJECT.

MAP REFERENCE:

1. FERC. 2576 99906-95011 SHEETS 14-24

- PROJECT BOUNDARY EQUALS 440 CONTOUR LINE OR AS LABELED WITH A BEARING AND DISTANCE.
- 430 CONTOUR
- 418 CONTOUR
- TAX MAP NUMBER AND BOUNDARY
- SEE MAP NOTES FOR DATUM REFERENCE

TO MY KNOWLEDGE AND BELIEF, THIS MAP IS SUBSTANTIALLY CORRECT AS NOTED HEREON.

R. RICHARD HOWARD PLS No. 17249

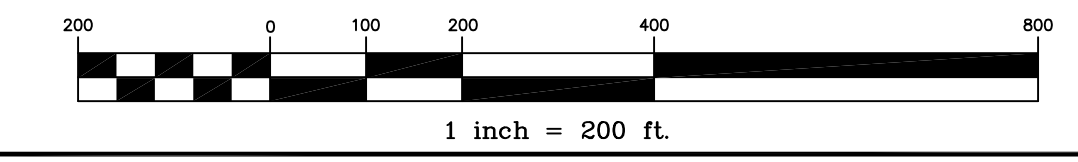


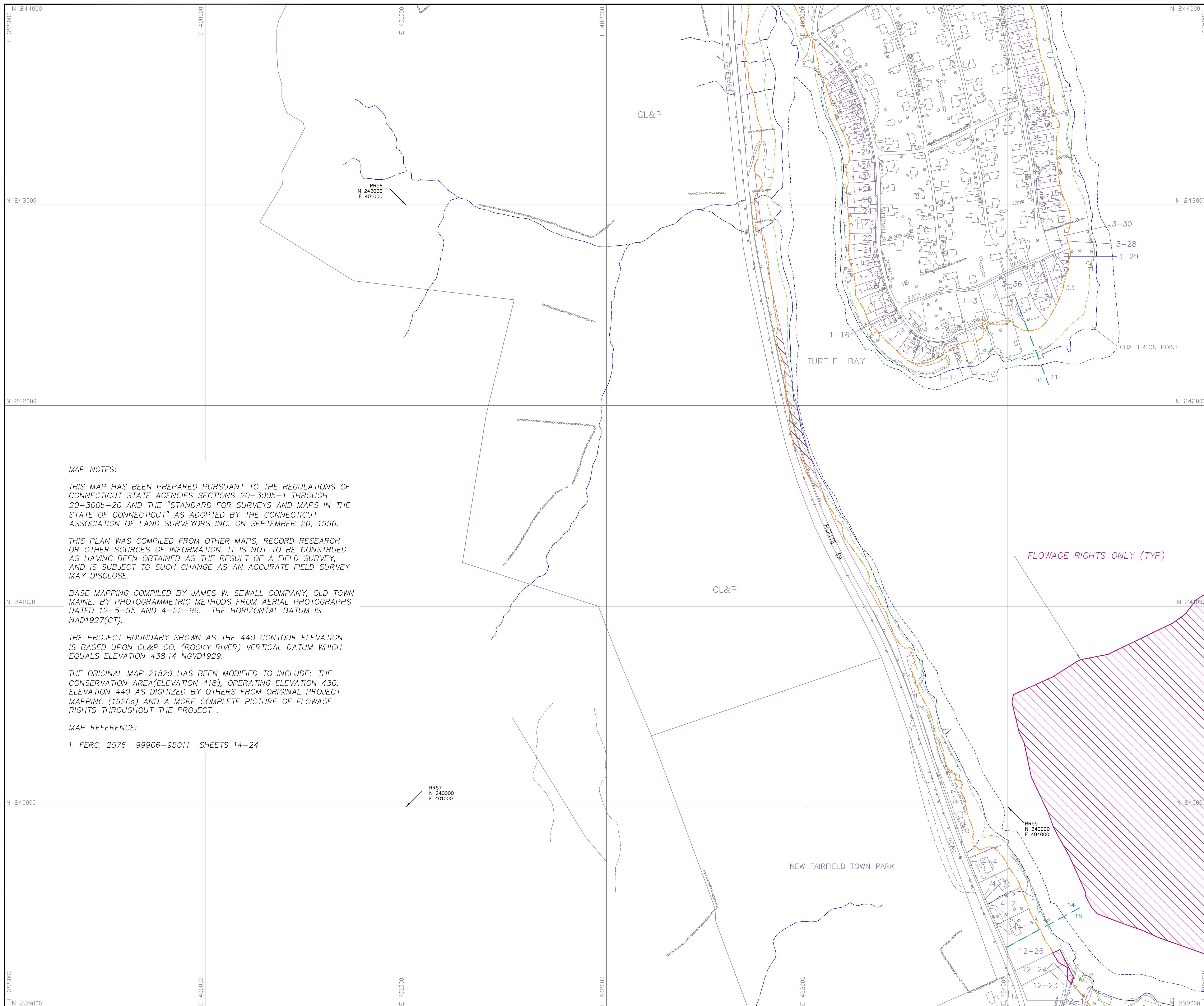
North by Northeast
 Survey and Mapping Consultants
 Cheshire Connecticut
 (203) 317-0570

FirstLight
 Power Resources
 GDF SUEZ
 LAND RECORD
 DRAWING NO. 21829B

DATE	REVISION	APP.

EXHIBIT G - SHEET 18 OF 29 SHEETS - AUGUST 30, 2013
ROCKY RIVER DEVELOPMENT
 HOUSATONIC RIVER PROJECT NO. 2576
PROJECT MAP
 FIRSTLIGHT POWER GENERATION COMPANY





MAP NOTES:

THIS MAP HAS BEEN PREPARED PURSUANT TO THE REGULATIONS OF CONNECTICUT STATE AGENCIES SECTIONS 20-300b-1 THROUGH 20-300b-20 AND THE "STANDARD FOR SURVEYS AND MAPS IN THE STATE OF CONNECTICUT" AS ADOPTED BY THE CONNECTICUT ASSOCIATION OF LAND SURVEYORS INC. ON SEPTEMBER 26, 1996.

THIS PLAN WAS COMPILED FROM OTHER MAPS, RECORD RESEARCH OR OTHER SOURCES OF INFORMATION. IT IS NOT TO BE CONSTRUED AS HAVING BEEN OBTAINED AS THE RESULT OF A FIELD SURVEY, AND IS SUBJECT TO SUCH CHANGE AS AN ACCURATE FIELD SURVEY MAY DISCLOSE.

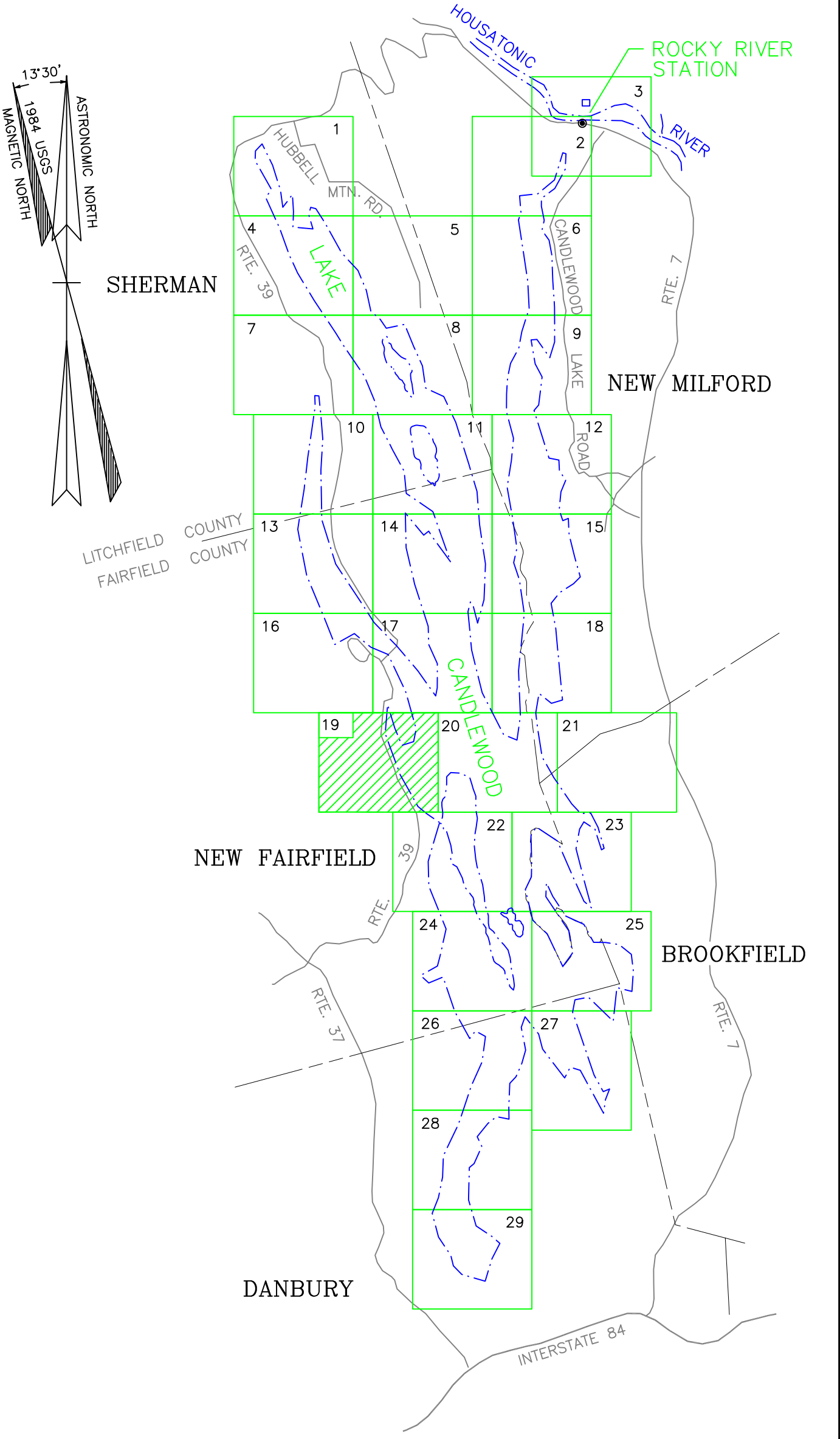
BASE MAPPING COMPILED BY JAMES W. SEWALL COMPANY, OLD TOWN MAINE, BY PHOTOGRAMMETRIC METHODS FROM AERIAL PHOTOGRAPHS DATED 12-5-95 AND 4-22-96. THE HORIZONTAL DATUM IS NAD1927(CT).

THE PROJECT BOUNDARY SHOWN AS THE 440 CONTOUR ELEVATION IS BASED UPON CL&P CO. (ROCKY RIVER) VERTICAL DATUM WHICH EQUALS ELEVATION 438.14 NGVD1929.

THE ORIGINAL MAP 21829 HAS BEEN MODIFIED TO INCLUDE; THE CONSERVATION AREA(ELEVATION 418), OPERATING ELEVATION 430, ELEVATION 440 AS DIGITIZED BY OTHERS FROM ORIGINAL PROJECT MAPPING (1920s) AND A MORE COMPLETE PICTURE OF FLOWAGE RIGHTS THROUGHOUT THE PROJECT.

MAP REFERENCE:

- 1. FERC. 2576 99906-95011 SHEETS 14-24



- PROJECT BOUNDARY EQUALS 440 CONTOUR LINE OR AS LABELED WITH A BEARING AND DISTANCE.
- 430 CONTOUR
- 418 CONTOUR
- TAX MAP NUMBER AND BOUNDARY
- SEE MAP NOTES FOR DATUM REFERENCE

TO MY KNOWLEDGE AND BELIEF, THIS MAP IS SUBSTANTIALLY CORRECT AS NOTED HEREON.

R. Richard Howard
R. RICHARD HOWARD PLS No.17249

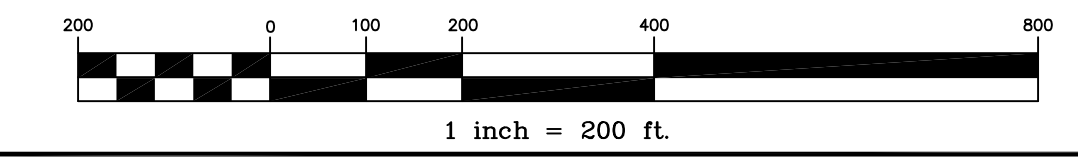


North by Northeast
Survey and Mapping Consultants
Cheshire Connecticut
(203) 317-0570

FirstLight
Power Resources
GDF SUEZ
LAND RECORD
DRAWING NO. 21829B

DATE	REVISION	APP.

EXHIBIT G - SHEET 19 OF 29 SHEETS - AUGUST 30, 2013
ROCKY RIVER DEVELOPMENT
HOUSATONIC RIVER PROJECT NO. 2576
PROJECT MAP
FIRSTLIGHT POWER GENERATION COMPANY



MAP NOTES:

THIS MAP HAS BEEN PREPARED PURSUANT TO THE REGULATIONS OF CONNECTICUT STATE AGENCIES SECTIONS 20-300b-1 THROUGH 20-300b-20 AND THE "STANDARD FOR SURVEYS AND MAPS IN THE STATE OF CONNECTICUT" AS ADOPTED BY THE CONNECTICUT ASSOCIATION OF LAND SURVEYORS INC. ON SEPTEMBER 26, 1996.

THIS PLAN WAS COMPILED FROM OTHER MAPS, RECORD RESEARCH OR OTHER SOURCES OF INFORMATION. IT IS NOT TO BE CONSTRUED AS HAVING BEEN OBTAINED AS THE RESULT OF A FIELD SURVEY, AND IS SUBJECT TO SUCH CHANGE AS AN ACCURATE FIELD SURVEY MAY DISCLOSE.

BASE MAPPING COMPILED BY JAMES W. SEWALL COMPANY, OLD TOWN MAINE, BY PHOTOGRAMMETRIC METHODS FROM AERIAL PHOTOGRAPHS DATED 12-5-95 AND 4-22-96. THE HORIZONTAL DATUM IS NAD1927(CT).

THE PROJECT BOUNDARY SHOWN AS THE 440 CONTOUR ELEVATION IS BASED UPON CL&P CO. (ROCKY RIVER) VERTICAL DATUM WHICH EQUALS ELEVATION 438.14 NGVD1929.

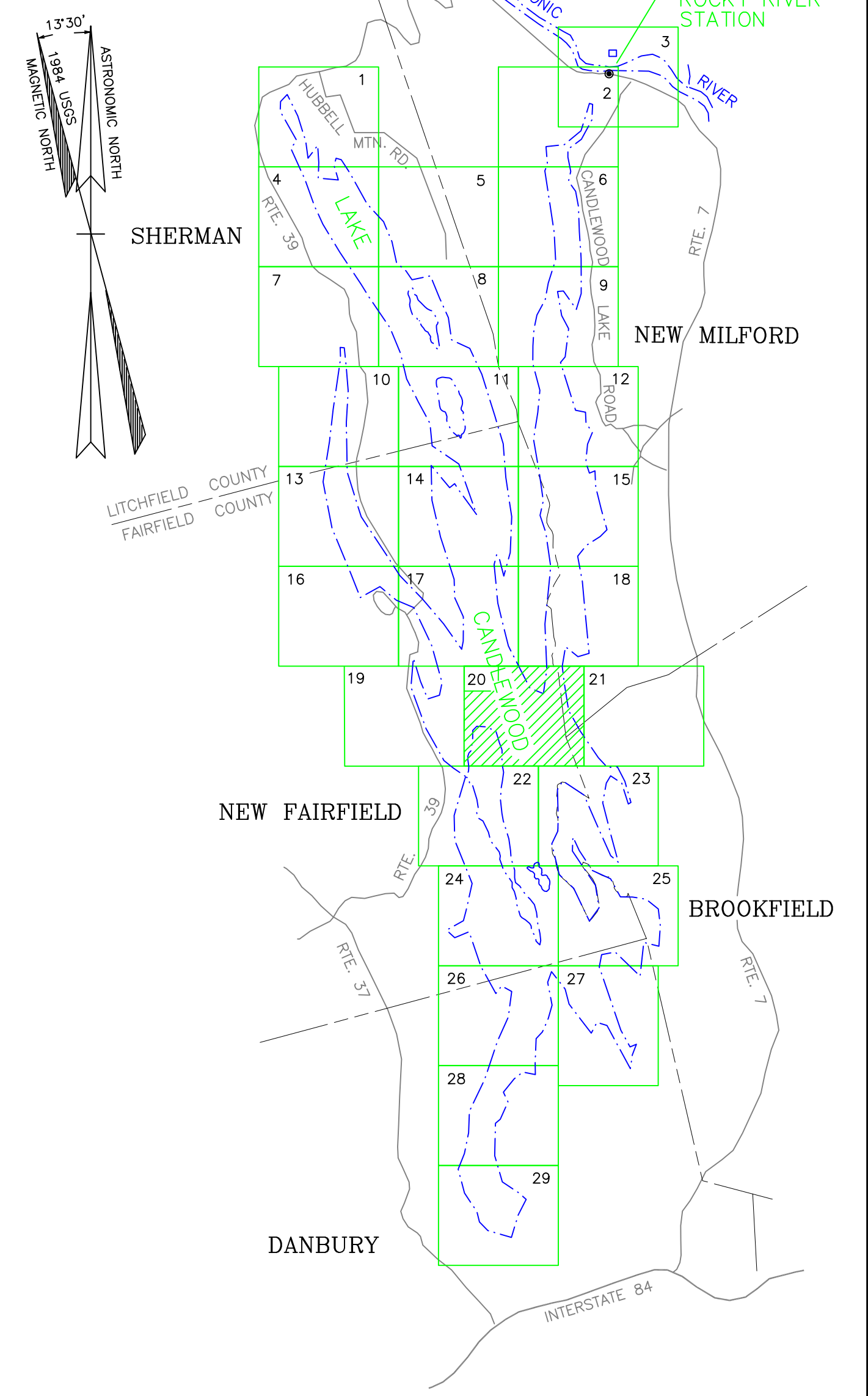
THE ORIGINAL MAP 21829 HAS BEEN MODIFIED TO INCLUDE; THE CONSERVATION AREA(ELEVATION 418), OPERATING ELEVATION 430, ELEVATION 440 AS DIGITIZED BY OTHERS FROM ORIGINAL PROJECT MAPPING (1920s) AND A MORE COMPLETE PICTURE OF FLOWAGE RIGHTS THROUGHOUT THE PROJECT .

MAP REFERENCE:

1. FERC. 2576 99906-95011 SHEETS 14-24

FLOWAGE RIGHTS ONLY (TYP)

FLOWAGE RIGHTS ONLY
VOLUME 386 PAGE 153
586 sq. ft.



- PROJECT BOUNDARY EQUALS 440 CONTOUR LINE OR AS LABELED WITH A BEARING AND DISTANCE.
- 430 CONTOUR
- 418 CONTOUR
- TAX MAP NUMBER AND BOUNDARY
- SEE MAP NOTES FOR DATUM REFERENCE

TO MY KNOWLEDGE AND BELIEF, THIS MAP IS SUBSTANTIALLY CORRECT AS NOTED HEREON.

R. Richard Howard
R. RICHARD HOWARD PLS No.17249

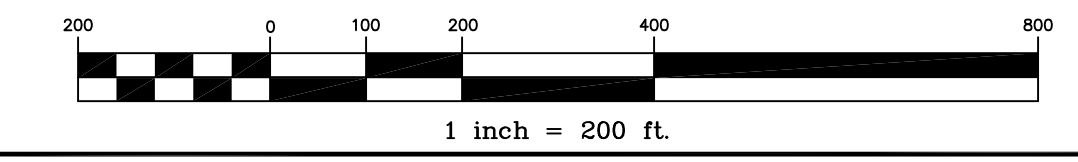


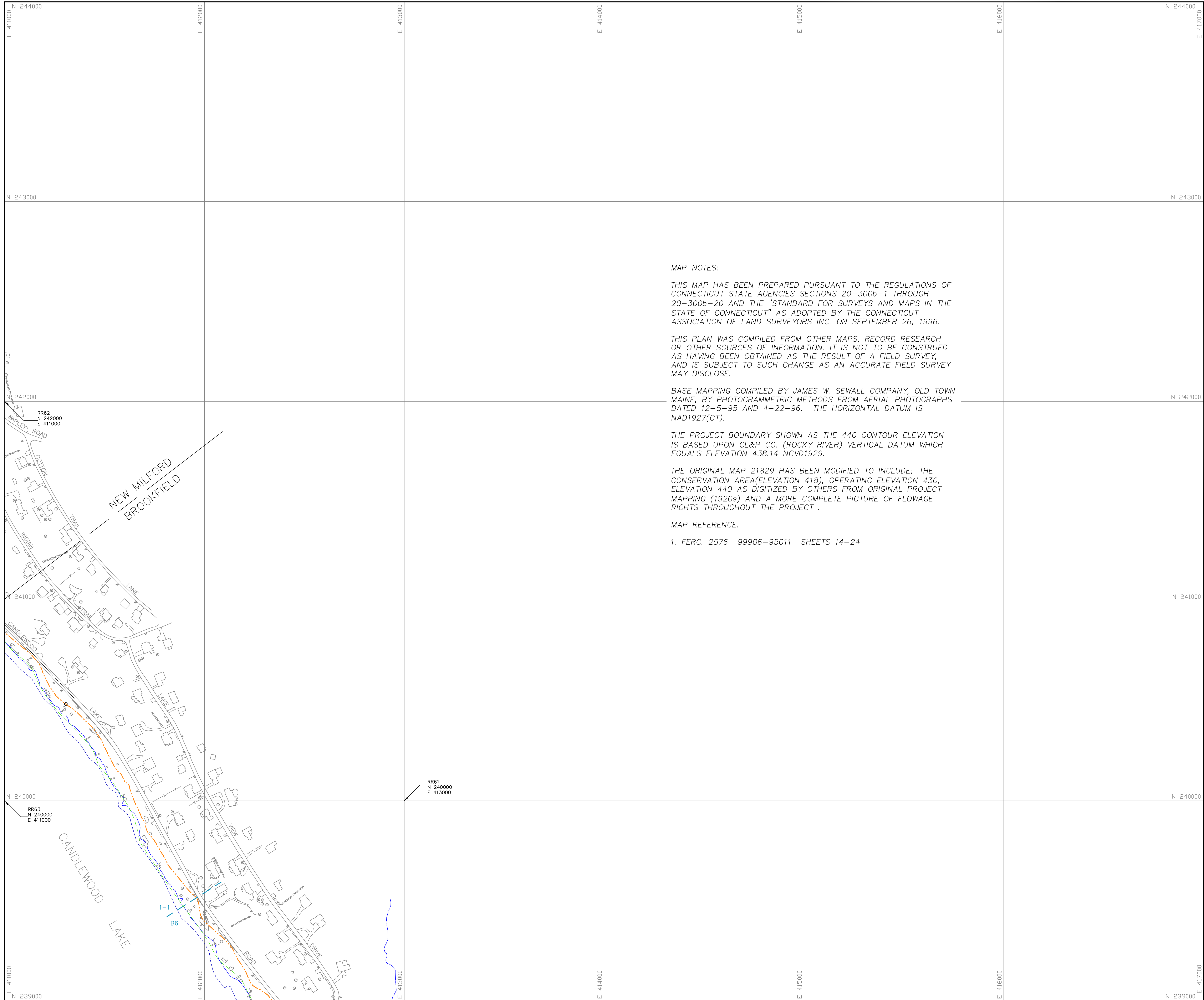
North by Northeast
Survey and Mapping Consultants
Cheshire Connecticut
(203) 317-0570

FirstLight
Power Resources
 GDF SUEZ
LAND RECORD
DRAWING NO. 21829B

DATE	REVISION	APP.

EXHIBIT G - SHEET 20 OF 29 SHEETS - AUGUST 30, 2013
ROCKY RIVER DEVELOPMENT
HOUSATONIC RIVER PROJECT NO. 2576
PROJECT MAP
FIRSTLIGHT POWER GENERATION COMPANY





MAP NOTES:

THIS MAP HAS BEEN PREPARED PURSUANT TO THE REGULATIONS OF CONNECTICUT STATE AGENCIES SECTIONS 20-300b-1 THROUGH 20-300b-20 AND THE "STANDARD FOR SURVEYS AND MAPS IN THE STATE OF CONNECTICUT" AS ADOPTED BY THE CONNECTICUT ASSOCIATION OF LAND SURVEYORS INC. ON SEPTEMBER 26, 1996.

THIS PLAN WAS COMPILED FROM OTHER MAPS, RECORD RESEARCH OR OTHER SOURCES OF INFORMATION. IT IS NOT TO BE CONSTRUED AS HAVING BEEN OBTAINED AS THE RESULT OF A FIELD SURVEY, AND IS SUBJECT TO SUCH CHANGE AS AN ACCURATE FIELD SURVEY MAY DISCLOSE.

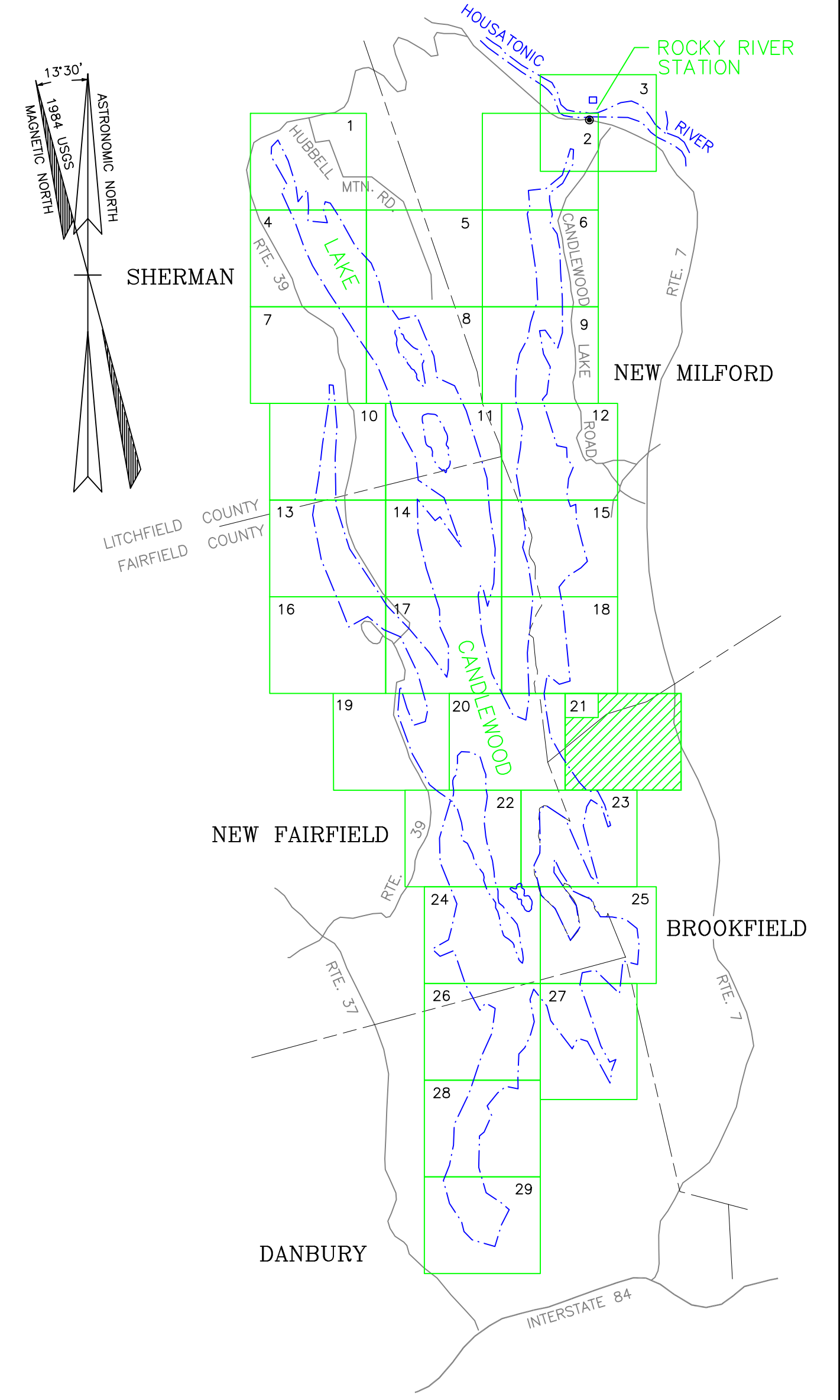
BASE MAPPING COMPILED BY JAMES W. SEWALL COMPANY, OLD TOWN MAINE, BY PHOTOGRAMMETRIC METHODS FROM AERIAL PHOTOGRAPHS DATED 12-5-95 AND 4-22-96. THE HORIZONTAL DATUM IS NAD1927(CT).

THE PROJECT BOUNDARY SHOWN AS THE 440 CONTOUR ELEVATION IS BASED UPON CL&P CO. (ROCKY RIVER) VERTICAL DATUM WHICH EQUALS ELEVATION 438.14 NGVD1929.

THE ORIGINAL MAP 21829 HAS BEEN MODIFIED TO INCLUDE; THE CONSERVATION AREA(ELEVATION 418), OPERATING ELEVATION 430, ELEVATION 440 AS DIGITIZED BY OTHERS FROM ORIGINAL PROJECT MAPPING (1920s) AND A MORE COMPLETE PICTURE OF FLOWAGE RIGHTS THROUGHOUT THE PROJECT .

MAP REFERENCE:

1. FERC. 2576 99906-95011 SHEETS 14-24



- PROJECT BOUNDARY EQUALS 440 CONTOUR LINE OR AS LABELED WITH A BEARING AND DISTANCE.
- 430 CONTOUR
- 418 CONTOUR
- TAX MAP NUMBER AND BOUNDARY
- SEE MAP NOTES FOR DATUM REFERENCE

TO MY KNOWLEDGE AND BELIEF, THIS MAP IS SUBSTANTIALLY CORRECT AS NOTED HEREON.

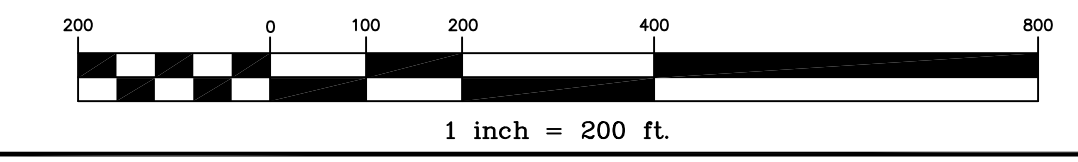
R. Richard Howard
 R. RICHARD HOWARD PLS No. 17249

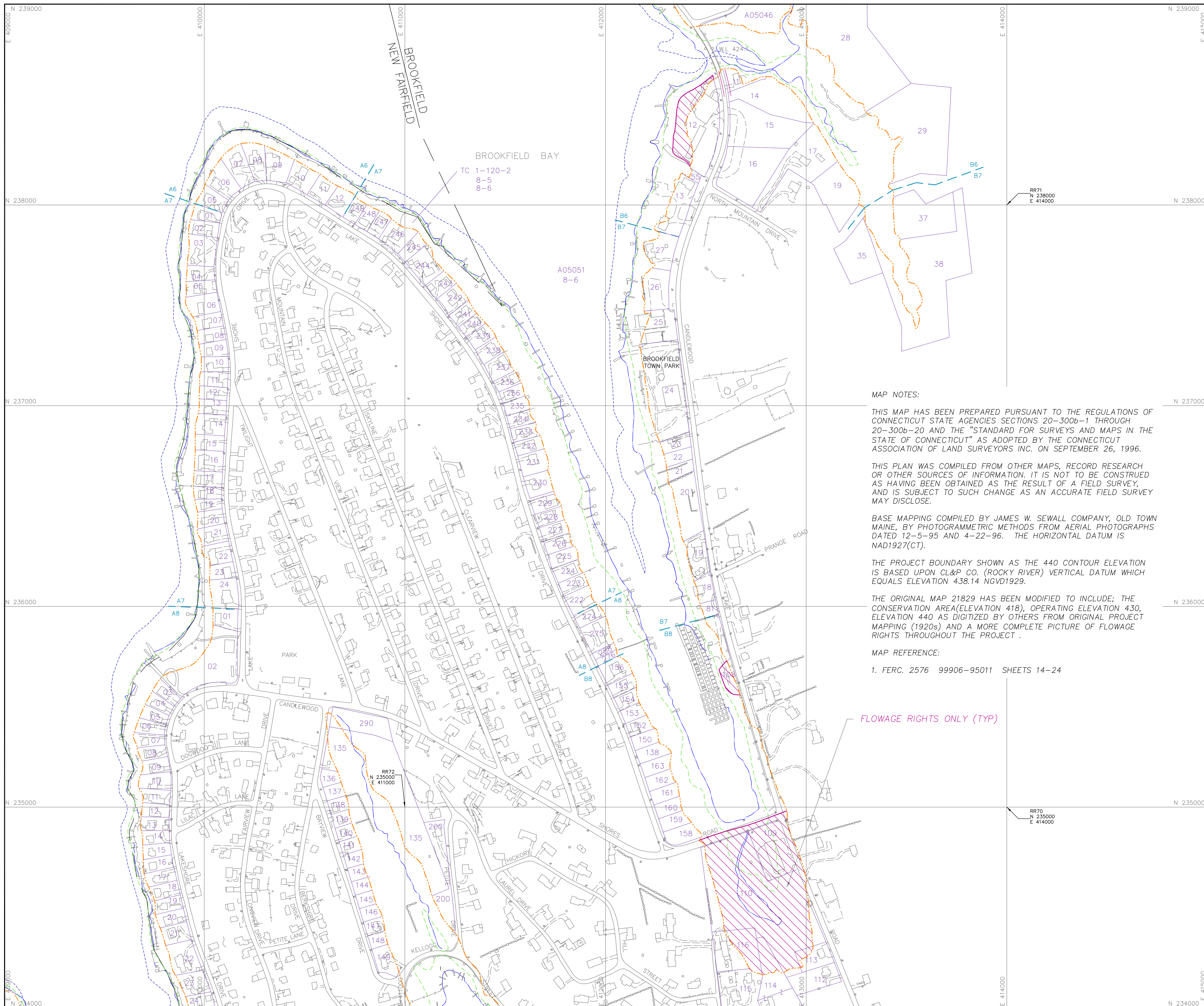
North by Northeast
 Survey and Mapping Consultants
 Cheshire Connecticut
 (203) 317-0570

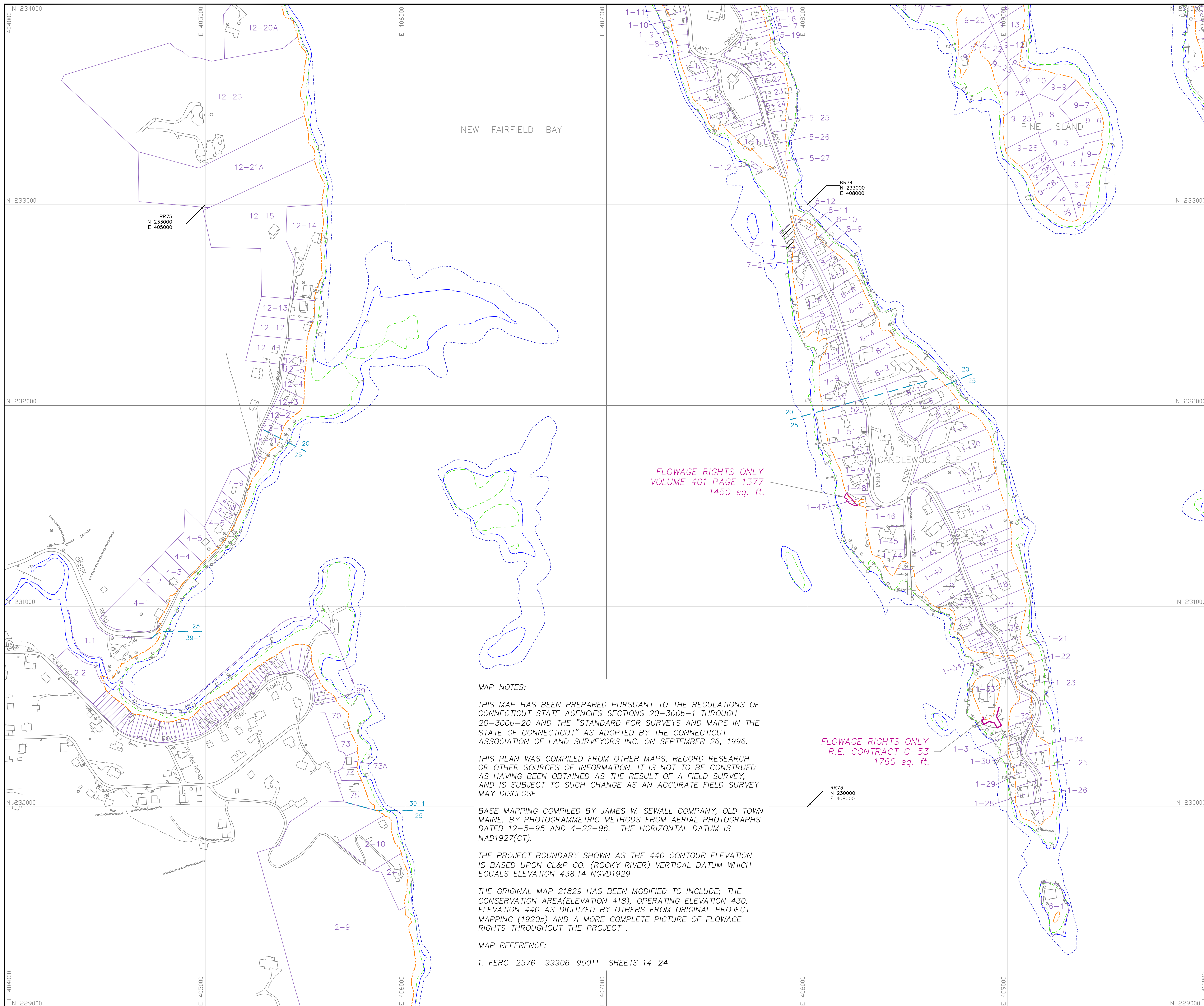
FirstLight
 Power Resources
GDF SUEZ
 LAND RECORD
 DRAWING NO. 21829B

DATE	REVISION	APP.

EXHIBIT G - SHEET 21 OF 29 SHEETS - AUGUST 30, 2013
ROCKY RIVER DEVELOPMENT
 HOUSATONIC RIVER PROJECT NO. 2576
PROJECT MAP
 FIRSTLIGHT POWER GENERATION COMPANY







FLOWAGE RIGHTS ONLY
VOLUME 401 PAGE 1377
1450 sq. ft.

FLOWAGE RIGHTS ONLY
R.E. CONTRACT C-53
1760 sq. ft.

MAP NOTES:

THIS MAP HAS BEEN PREPARED PURSUANT TO THE REGULATIONS OF CONNECTICUT STATE AGENCIES SECTIONS 20-300b-1 THROUGH 20-300b-20 AND THE "STANDARD FOR SURVEYS AND MAPS IN THE STATE OF CONNECTICUT" AS ADOPTED BY THE CONNECTICUT ASSOCIATION OF LAND SURVEYORS INC. ON SEPTEMBER 26, 1996.

THIS PLAN WAS COMPILED FROM OTHER MAPS, RECORD RESEARCH OR OTHER SOURCES OF INFORMATION. IT IS NOT TO BE CONSTRUED AS HAVING BEEN OBTAINED AS THE RESULT OF A FIELD SURVEY, AND IS SUBJECT TO SUCH CHANGE AS AN ACCURATE FIELD SURVEY MAY DISCLOSE.

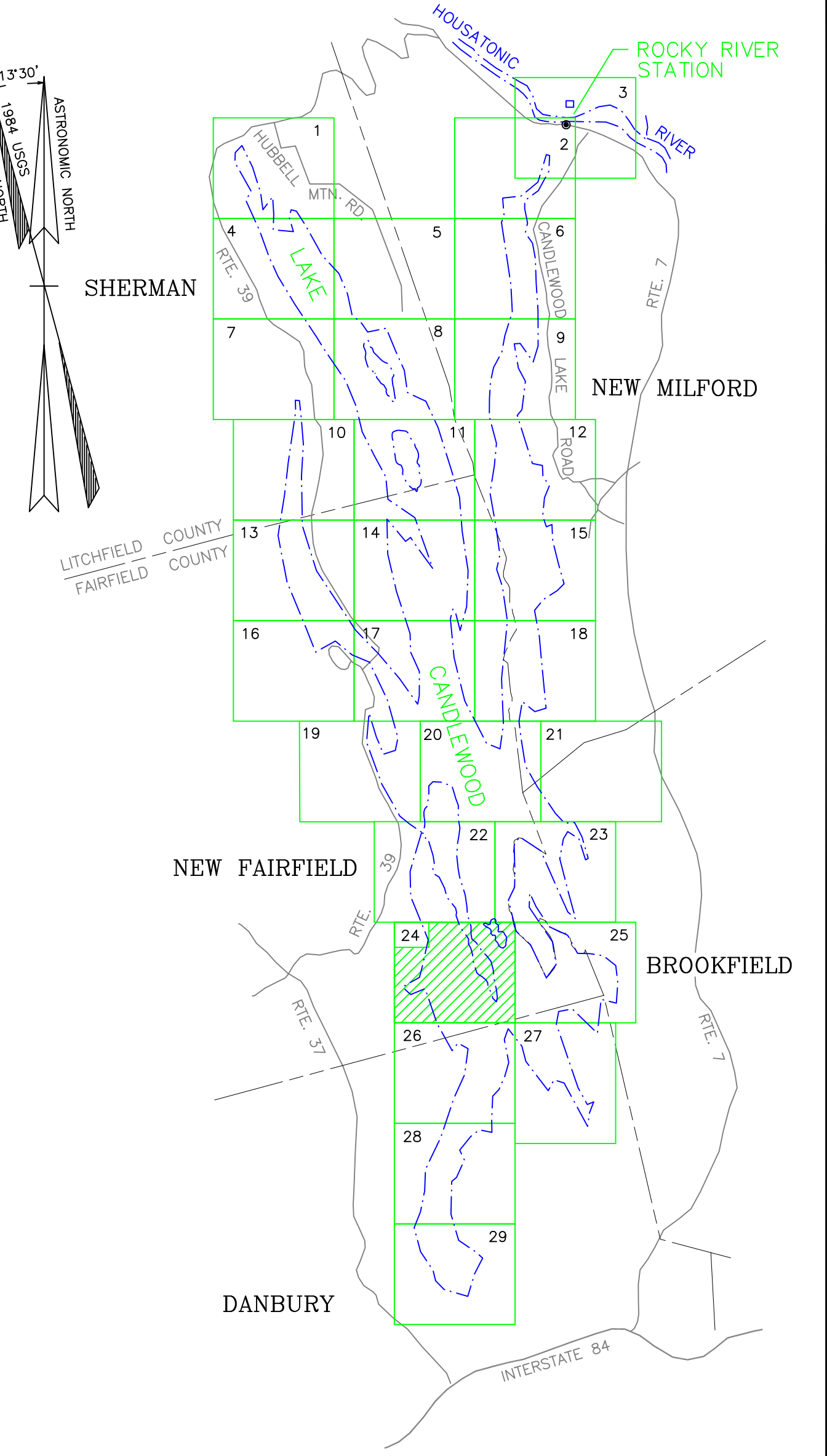
BASE MAPPING COMPILED BY JAMES W. SEWALL COMPANY, OLD TOWN MAINE, BY PHOTOGRAMMETRIC METHODS FROM AERIAL PHOTOGRAPHS DATED 12-5-95 AND 4-22-96. THE HORIZONTAL DATUM IS NAD1927(CT).

THE PROJECT BOUNDARY SHOWN AS THE 440 CONTOUR ELEVATION IS BASED UPON CL&P CO. (ROCKY RIVER) VERTICAL DATUM WHICH EQUALS ELEVATION 438.14 NGVD1929.

THE ORIGINAL MAP 21829 HAS BEEN MODIFIED TO INCLUDE; THE CONSERVATION AREA(ELEVATION 418), OPERATING ELEVATION 430, ELEVATION 440 AS DIGITIZED BY OTHERS FROM ORIGINAL PROJECT MAPPING (1920s) AND A MORE COMPLETE PICTURE OF FLOWAGE RIGHTS THROUGHOUT THE PROJECT .

MAP REFERENCE:

1. FERC. 2576 99906-95011 SHEETS 14-24



- PROJECT BOUNDARY EQUALS 440 CONTOUR LINE OR AS LABELED WITH A BEARING AND DISTANCE.
- 430 CONTOUR
- 418 CONTOUR
- TAX MAP NUMBER AND BOUNDARY
- SEE MAP NOTES FOR DATUM REFERENCE

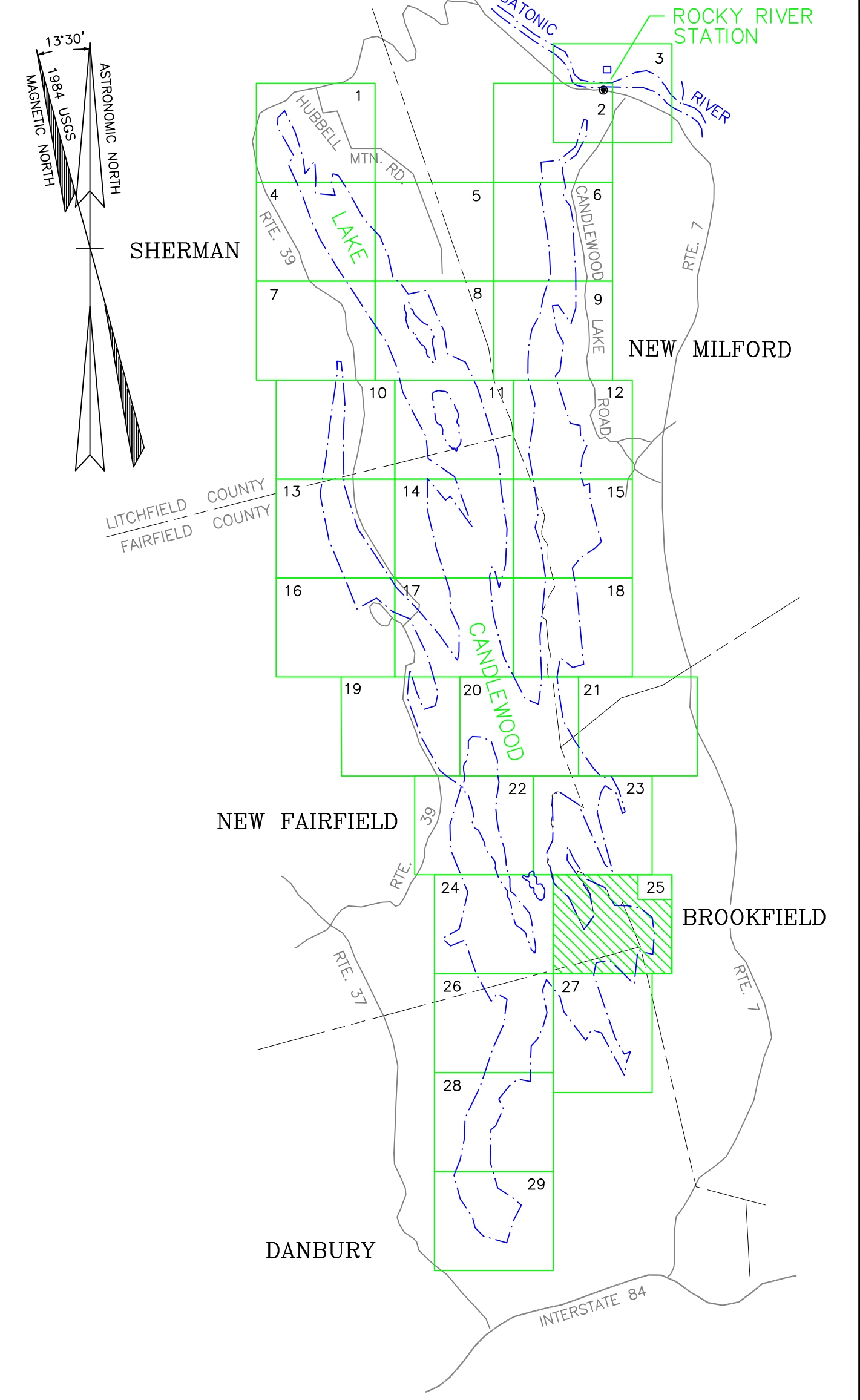
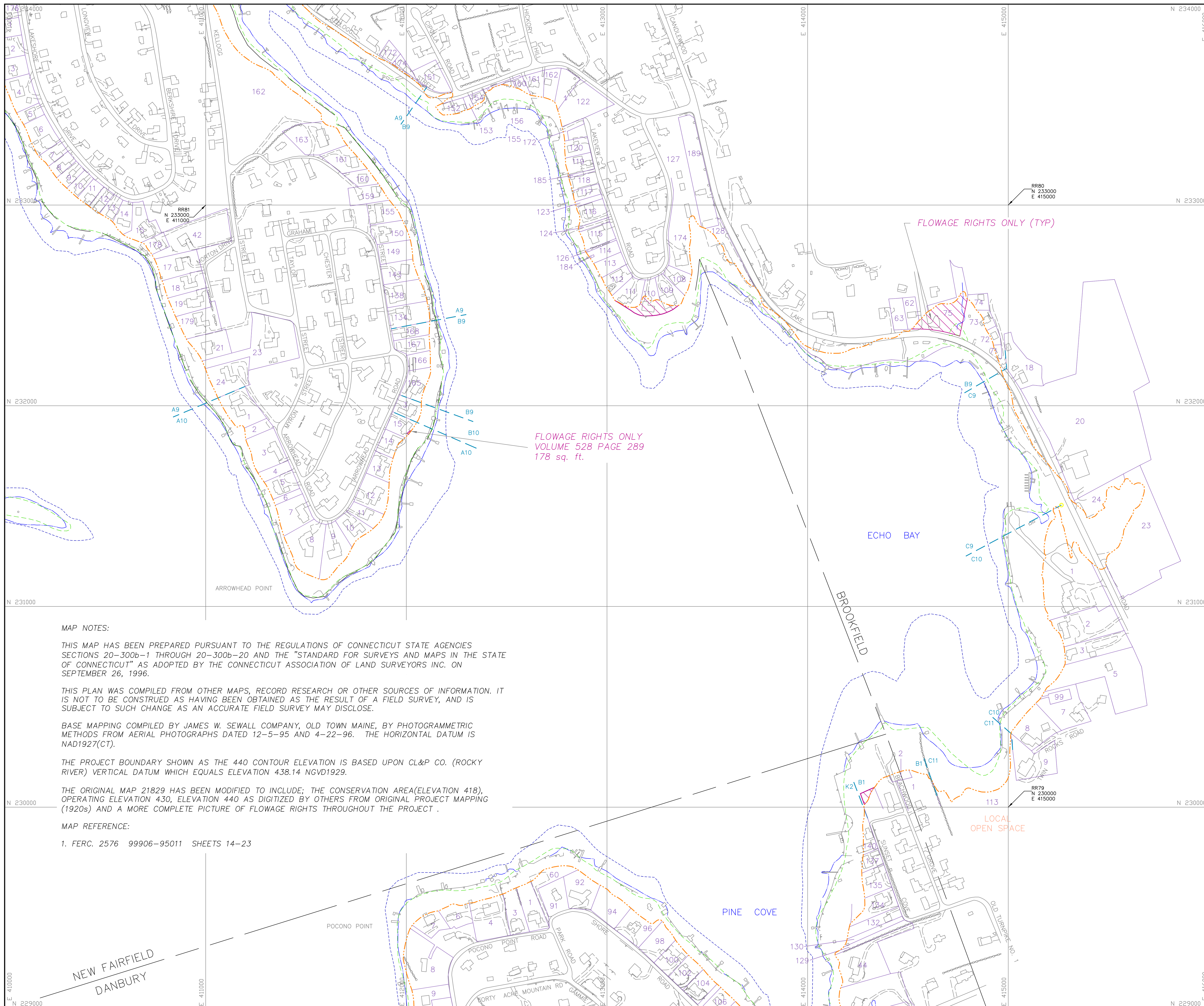
TO MY KNOWLEDGE AND BELIEF, THIS MAP IS SUBSTANTIALLY CORRECT AS NOTED HEREON.

R. Richard Howard
R. RICHARD HOWARD PLS No. 17249

North by Northeast
Survey and Mapping Consultants
Cheshire Connecticut
(203) 317-0570

FirstLight
Power Resources
GDF SUEZ
LAND RECORD
DRAWING NO. 21829B

DATE	REVISION	APP.
EXHIBIT G - SHEET 24 OF 29 SHEETS - AUGUST 30, 2013		
ROCKY RIVER DEVELOPMENT HOUSATONIC RIVER PROJECT NO. 2576 PROJECT MAP FIRSTLIGHT POWER GENERATION COMPANY		
 1 inch = 200 ft.		



- PROJECT BOUNDARY EQUALS 440 CONTOUR LINE OR AS LABELED WITH A BEARING AND DISTANCE.
- 430 CONTOUR
- 418 CONTOUR
- TAX MAP NUMBER AND BOUNDARY
- SEE MAP NOTES FOR DATUM REFERENCE

MAP NOTES:

THIS MAP HAS BEEN PREPARED PURSUANT TO THE REGULATIONS OF CONNECTICUT STATE AGENCIES SECTIONS 20-300b-1 THROUGH 20-300b-20 AND THE "STANDARD FOR SURVEYS AND MAPS IN THE STATE OF CONNECTICUT" AS ADOPTED BY THE CONNECTICUT ASSOCIATION OF LAND SURVEYORS INC. ON SEPTEMBER 26, 1996.

THIS PLAN WAS COMPILED FROM OTHER MAPS, RECORD RESEARCH OR OTHER SOURCES OF INFORMATION. IT IS NOT TO BE CONSTRUED AS HAVING BEEN OBTAINED AS THE RESULT OF A FIELD SURVEY, AND IS SUBJECT TO SUCH CHANGE AS AN ACCURATE FIELD SURVEY MAY DISCLOSE.

BASE MAPPING COMPILED BY JAMES W. SEWALL COMPANY, OLD TOWN MAINE, BY PHOTOGRAMMETRIC METHODS FROM AERIAL PHOTOGRAPHS DATED 12-5-95 AND 4-22-96. THE HORIZONTAL DATUM IS NAD1927(CT).

THE PROJECT BOUNDARY SHOWN AS THE 440 CONTOUR ELEVATION IS BASED UPON CL&P CO. (ROCKY RIVER) VERTICAL DATUM WHICH EQUALS ELEVATION 438.14 NGVD1929.

THE ORIGINAL MAP 21829 HAS BEEN MODIFIED TO INCLUDE; THE CONSERVATION AREA (ELEVATION 418), OPERATING ELEVATION 430, ELEVATION 440 AS DIGITIZED BY OTHERS FROM ORIGINAL PROJECT MAPPING (1920s) AND A MORE COMPLETE PICTURE OF FLOWAGE RIGHTS THROUGHOUT THE PROJECT.

MAP REFERENCE:

1. FERC. 2576 99906-95011 SHEETS 14-23

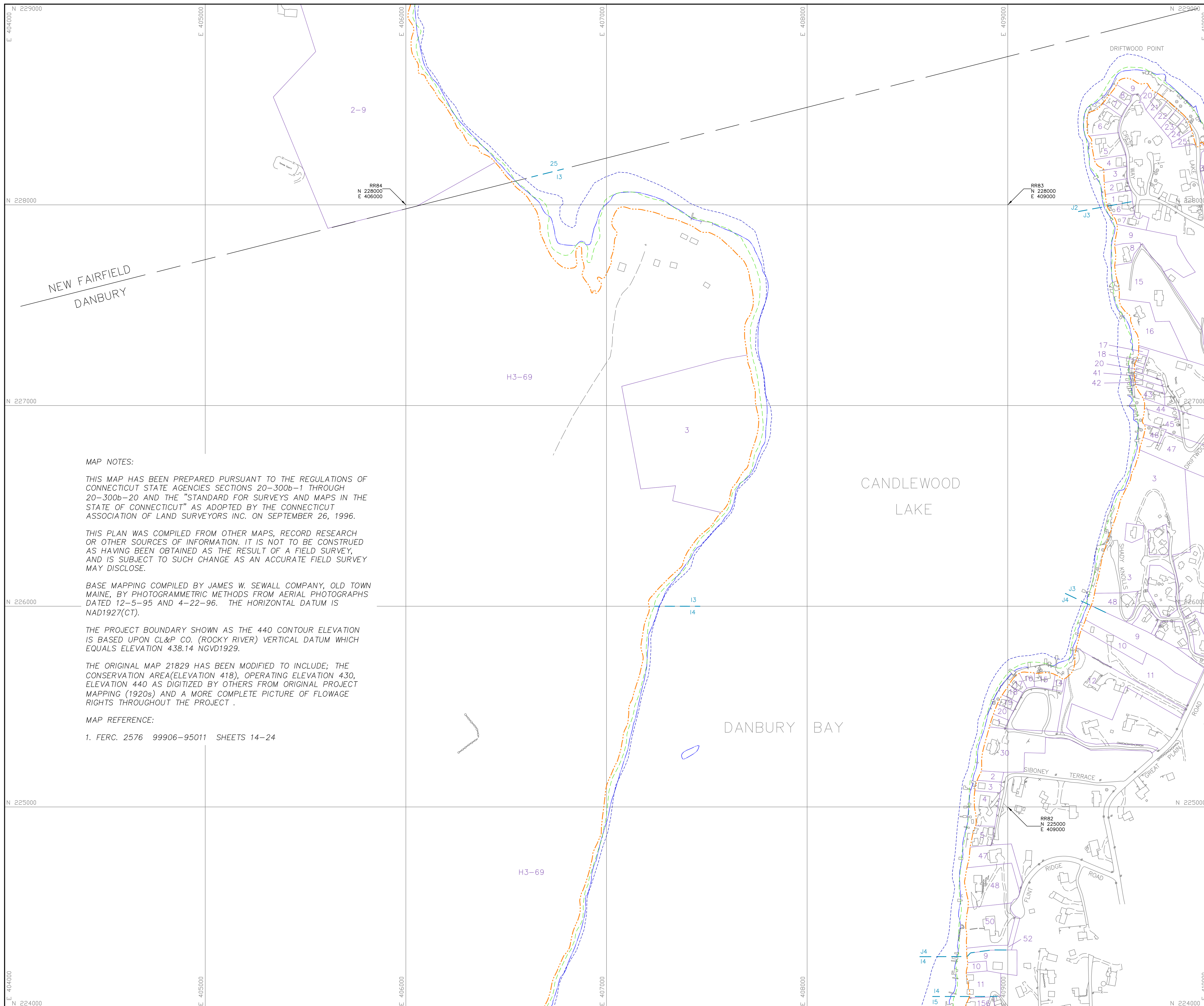
TO MY KNOWLEDGE AND BELIEF, THIS MAP IS SUBSTANTIALLY CORRECT AS NOTED HEREON.

R. RICHARD HOWARD PLS No. 17249

North by Northeast Survey and Mapping Consultants
Cheshire Connecticut
(203) 317-0570

FirstLight Power Resources
GDF SUEZ
LAND RECORD DRAWING NO. 21829B

DATE	REVISION	APP.
EXHIBIT G - SHEET 25 OF 29 SHEETS - AUGUST 30, 2013		
ROCKY RIVER DEVELOPMENT HOUSATONIC RIVER PROJECT NO. 2576 PROJECT MAP FIRSTLIGHT POWER GENERATION COMPANY		
 1 inch = 200 ft.		



MAP NOTES:

THIS MAP HAS BEEN PREPARED PURSUANT TO THE REGULATIONS OF CONNECTICUT STATE AGENCIES SECTIONS 20-300b-1 THROUGH 20-300b-20 AND THE "STANDARD FOR SURVEYS AND MAPS IN THE STATE OF CONNECTICUT" AS ADOPTED BY THE CONNECTICUT ASSOCIATION OF LAND SURVEYORS INC. ON SEPTEMBER 26, 1996.

THIS PLAN WAS COMPILED FROM OTHER MAPS, RECORD RESEARCH OR OTHER SOURCES OF INFORMATION. IT IS NOT TO BE CONSTRUED AS HAVING BEEN OBTAINED AS THE RESULT OF A FIELD SURVEY, AND IS SUBJECT TO SUCH CHANGE AS AN ACCURATE FIELD SURVEY MAY DISCLOSE.

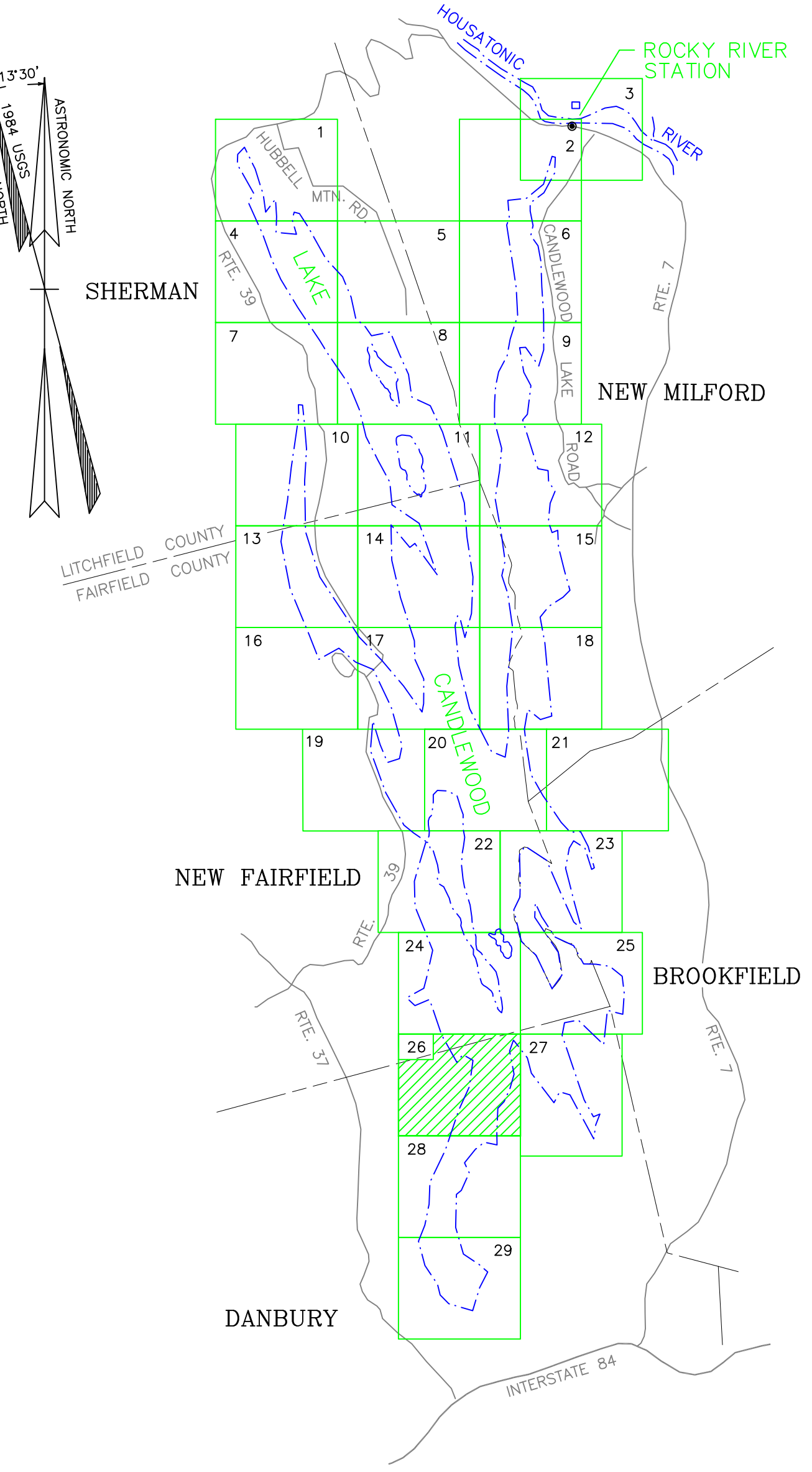
BASE MAPPING COMPILED BY JAMES W. SEWALL COMPANY, OLD TOWN MAINE, BY PHOTOGRAMMETRIC METHODS FROM AERIAL PHOTOGRAPHS DATED 12-5-95 AND 4-22-96. THE HORIZONTAL DATUM IS NAD1927(CT).

THE PROJECT BOUNDARY SHOWN AS THE 440 CONTOUR ELEVATION IS BASED UPON CL&P CO. (ROCKY RIVER) VERTICAL DATUM WHICH EQUALS ELEVATION 438.14 NGVD1929.

THE ORIGINAL MAP 21829 HAS BEEN MODIFIED TO INCLUDE; THE CONSERVATION AREA (ELEVATION 418), OPERATING ELEVATION 430, ELEVATION 440 AS DIGITIZED BY OTHERS FROM ORIGINAL PROJECT MAPPING (1920s) AND A MORE COMPLETE PICTURE OF FLOWAGE RIGHTS THROUGHOUT THE PROJECT.

MAP REFERENCE:

1. FERC. 2576 99906-95011 SHEETS 14-24



- PROJECT BOUNDARY EQUALS 440 CONTOUR LINE OR AS LABELED WITH A BEARING AND DISTANCE.
- 430 CONTOUR
- 418 CONTOUR
- TAX MAP NUMBER AND BOUNDARY
- SEE MAP NOTES FOR DATUM REFERENCE

TO MY KNOWLEDGE AND BELIEF, THIS MAP IS SUBSTANTIALLY CORRECT AS NOTED HEREON.

R. Richard Howard
R. RICHARD HOWARD PLS No. 17249

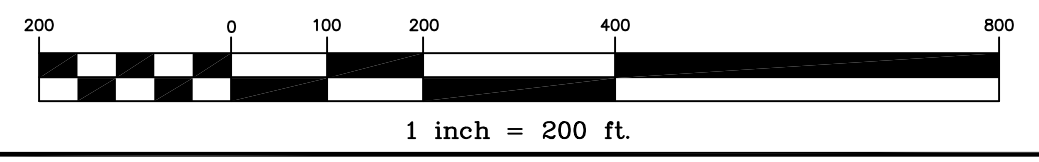


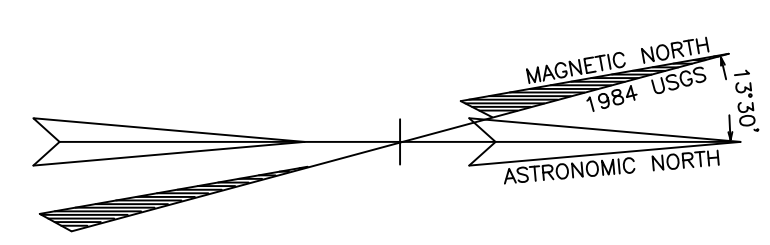
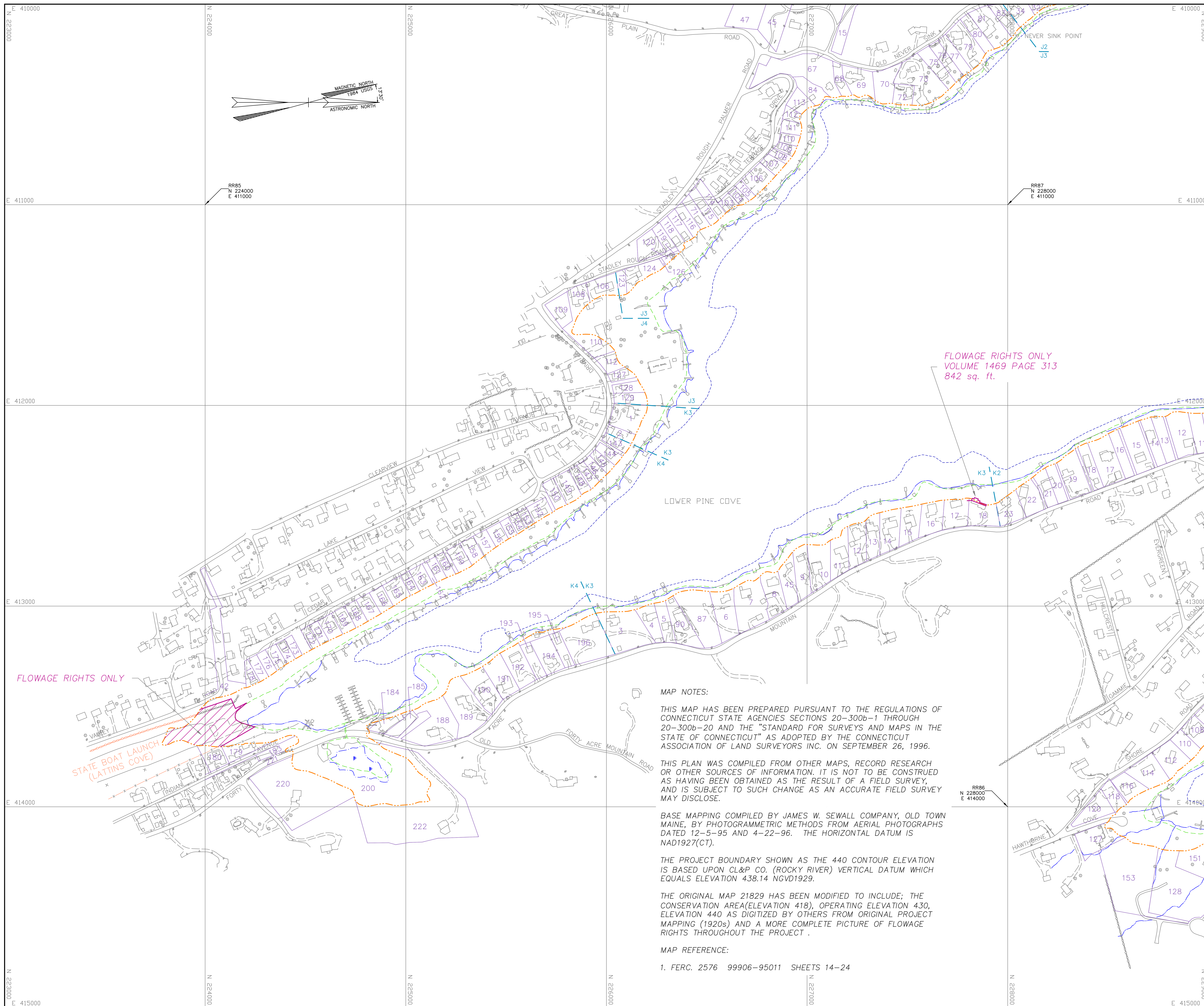
North by Northeast
Survey and Mapping Consultants
Cheshire Connecticut
(203) 317-0570

FirstLight
Power Resources
GDF SUEZ
LAND RECORD
DRAWING NO. 21829B

DATE	REVISION	APP.

EXHIBIT G - SHEET 26 OF 29 SHEETS - AUGUST 30, 2013
ROCKY RIVER DEVELOPMENT
HOUSATONIC RIVER PROJECT NO. 2576
PROJECT MAP
FIRSTLIGHT POWER GENERATION COMPANY





MAP NOTES:

THIS MAP HAS BEEN PREPARED PURSUANT TO THE REGULATIONS OF CONNECTICUT STATE AGENCIES SECTIONS 20-300b-1 THROUGH 20-300b-20 AND THE "STANDARD FOR SURVEYS AND MAPS IN THE STATE OF CONNECTICUT" AS ADOPTED BY THE CONNECTICUT ASSOCIATION OF LAND SURVEYORS INC. ON SEPTEMBER 26, 1996.

THIS PLAN WAS COMPILED FROM OTHER MAPS, RECORD RESEARCH OR OTHER SOURCES OF INFORMATION. IT IS NOT TO BE CONSTRUED AS HAVING BEEN OBTAINED AS THE RESULT OF A FIELD SURVEY, AND IS SUBJECT TO SUCH CHANGE AS AN ACCURATE FIELD SURVEY MAY DISCLOSE.

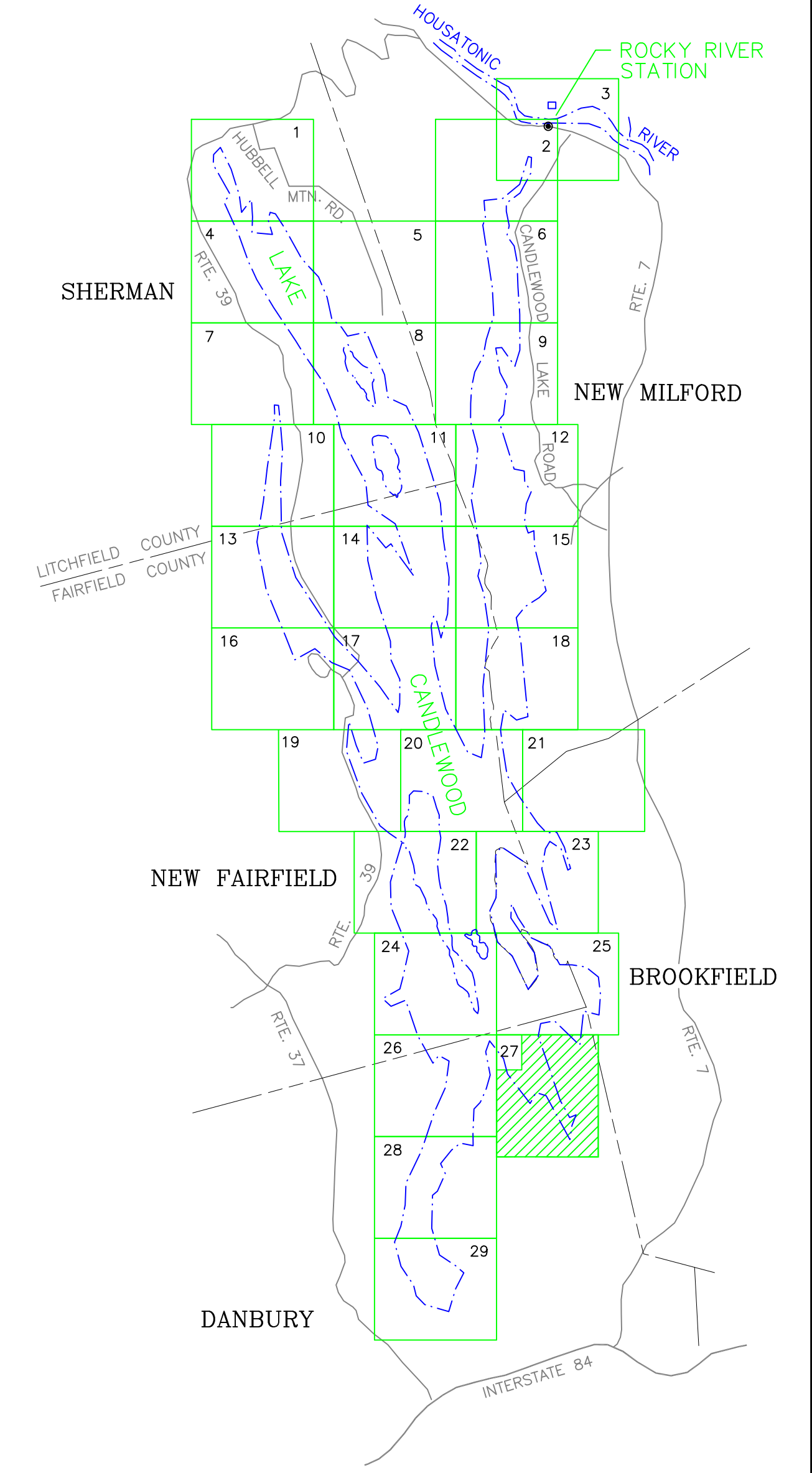
BASE MAPPING COMPILED BY JAMES W. SEWALL COMPANY, OLD TOWN MAINE, BY PHOTOGRAMMETRIC METHODS FROM AERIAL PHOTOGRAPHS DATED 12-5-95 AND 4-22-96. THE HORIZONTAL DATUM IS NAD1927(CT).

THE PROJECT BOUNDARY SHOWN AS THE 440 CONTOUR ELEVATION IS BASED UPON CL&P CO. (ROCKY RIVER) VERTICAL DATUM WHICH EQUALS ELEVATION 438.14 NGVD1929.

THE ORIGINAL MAP 21829 HAS BEEN MODIFIED TO INCLUDE: THE CONSERVATION AREA (ELEVATION 418), OPERATING ELEVATION 430, ELEVATION 440 AS DIGITIZED BY OTHERS FROM ORIGINAL PROJECT MAPPING (1920s) AND A MORE COMPLETE PICTURE OF FLOWAGE RIGHTS THROUGHOUT THE PROJECT.

MAP REFERENCE:

1. FERC. 2576 99906-95011 SHEETS 14-24



- PROJECT BOUNDARY EQUALS 440 CONTOUR LINE OR AS LABELED WITH A BEARING AND DISTANCE.
- 430 CONTOUR
- 418 CONTOUR
- TAX MAP NUMBER AND BOUNDARY
- SEE MAP NOTES FOR DATUM REFERENCE

TO MY KNOWLEDGE AND BELIEF, THIS MAP IS SUBSTANTIALLY CORRECT AS NOTED HEREON.

R. Richard Howard
R. RICHARD HOWARD PLS No. 17249

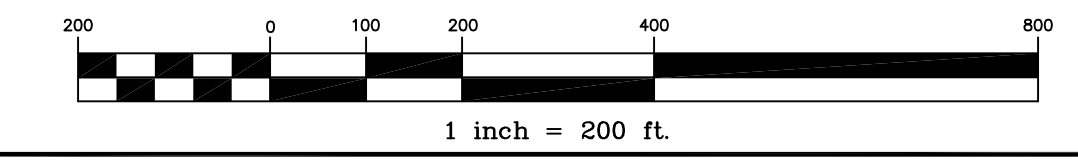


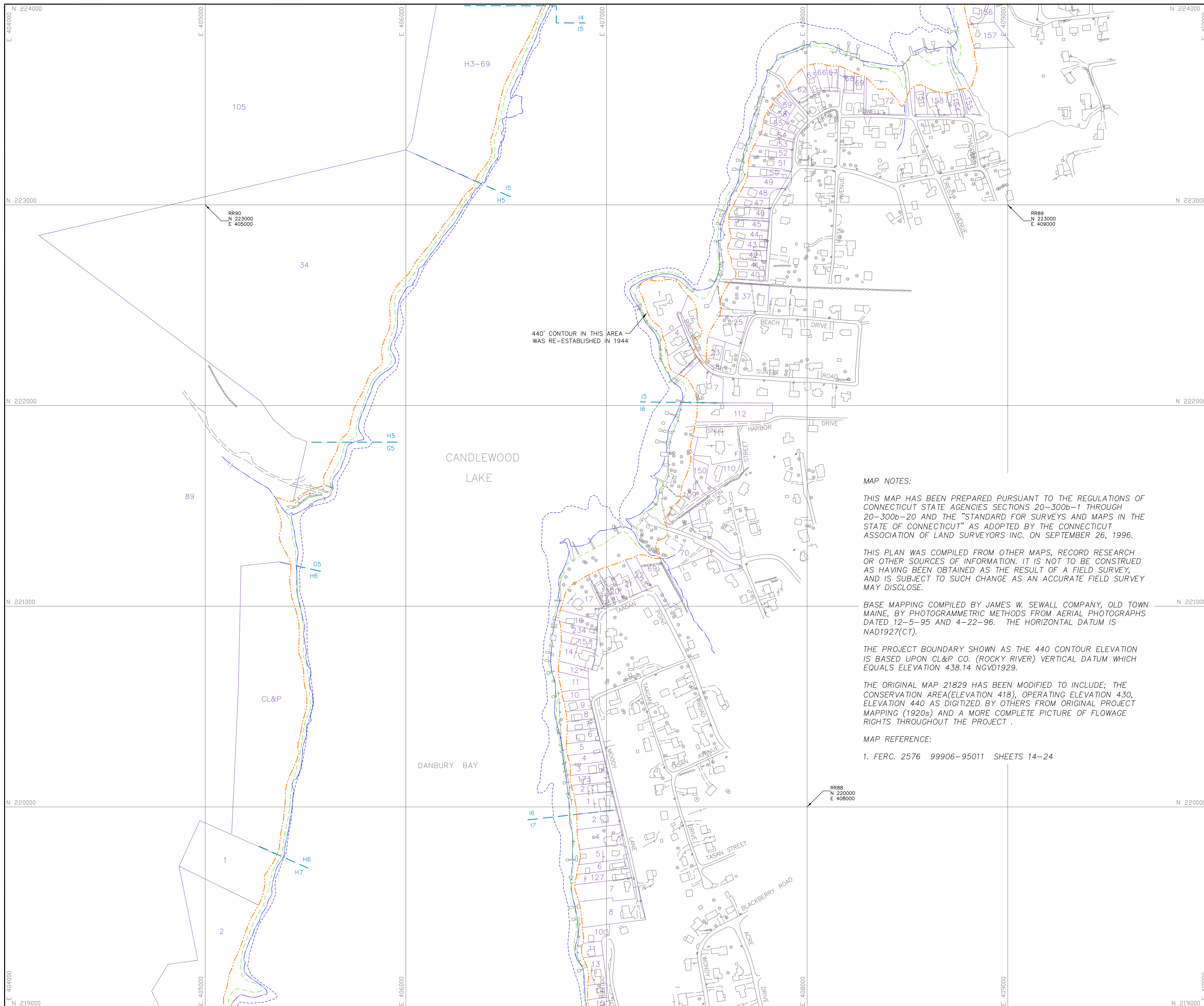
North by Northeast
Survey and Mapping Consultants
Cheshire Connecticut
(203) 317-0570

FirstLight
Power Resources
GDF SUEZ
LAND RECORD
DRAWING NO. 21829B

DATE	REVISION	APP.

EXHIBIT G - SHEET 27 OF 29 SHEETS - AUGUST 30, 2013
ROCKY RIVER DEVELOPMENT
HOUSATONIC RIVER PROJECT NO. 2576
PROJECT MAP
FIRSTLIGHT POWER GENERATION COMPANY





MAP NOTES:

THIS MAP HAS BEEN PREPARED PURSUANT TO THE REGULATIONS OF CONNECTICUT STATE AGENCIES SECTIONS 20-300b-1 THROUGH 20-300b-20 AND THE "STANDARD FOR SURVEYS AND MAPS IN THE STATE OF CONNECTICUT" AS ADOPTED BY THE CONNECTICUT ASSOCIATION OF LAND SURVEYORS INC. ON SEPTEMBER 26, 1996.

THIS PLAN WAS COMPILED FROM OTHER MAPS, RECORD RESEARCH OR OTHER SOURCES OF INFORMATION. IT IS NOT TO BE CONSTRUED AS HAVING BEEN OBTAINED AS THE RESULT OF A FIELD SURVEY, AND IS SUBJECT TO SUCH CHANGE AS AN ACCURATE FIELD SURVEY MAY DISCLOSE.

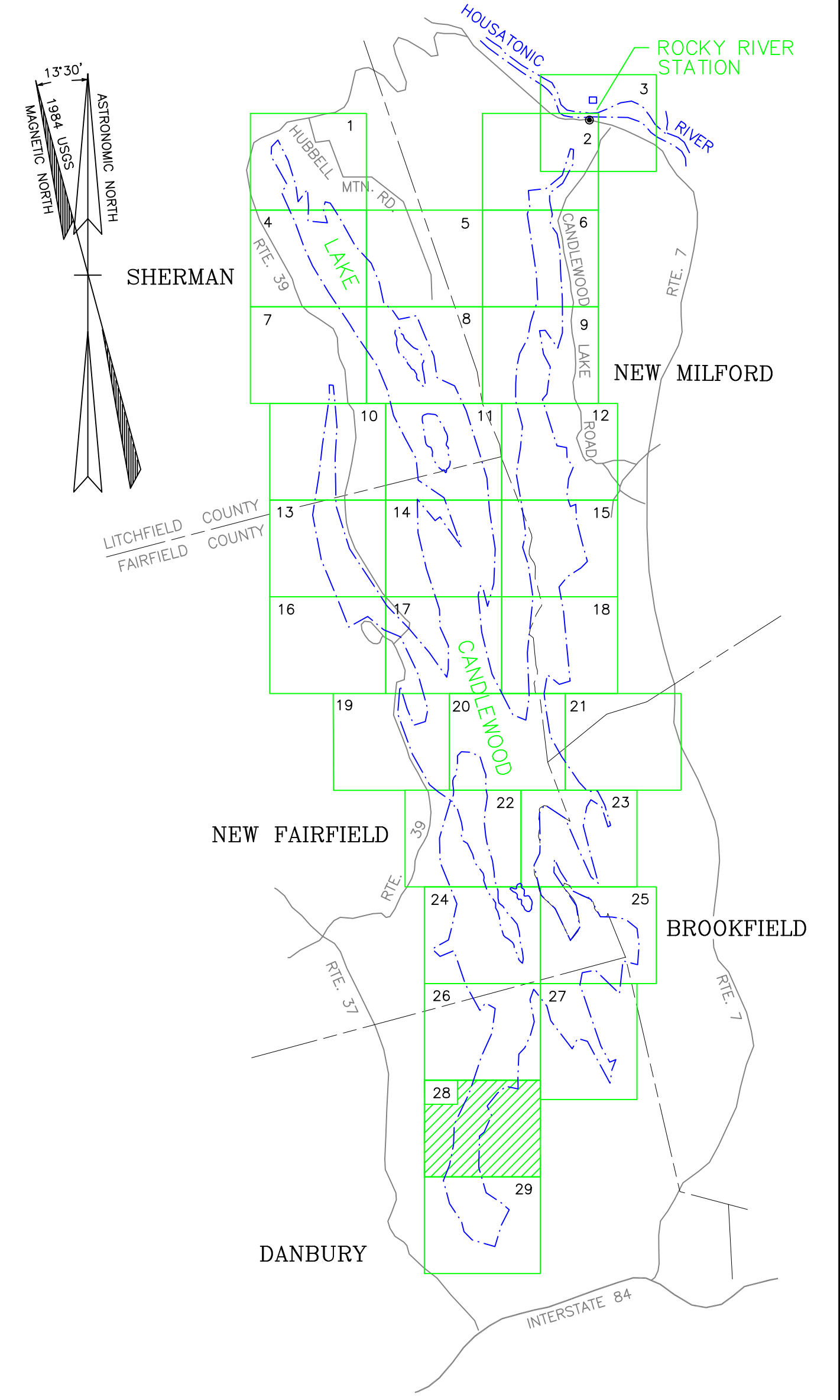
BASE MAPPING COMPILED BY JAMES W. SEWALL COMPANY, OLD TOWN MAINE, BY PHOTOGRAMMETRIC METHODS FROM AERIAL PHOTOGRAPHS DATED 12-5-95 AND 4-22-96. THE HORIZONTAL DATUM IS NAD1927(CT).

THE PROJECT BOUNDARY SHOWN AS THE 440 CONTOUR ELEVATION IS BASED UPON CL&P CO. (ROCKY RIVER) VERTICAL DATUM WHICH EQUALS ELEVATION 438.14 NGVD1929.

THE ORIGINAL MAP 21829 HAS BEEN MODIFIED TO INCLUDE; THE CONSERVATION AREA(ELEVATION 418), OPERATING ELEVATION 430, ELEVATION 440 AS DIGITIZED BY OTHERS FROM ORIGINAL PROJECT MAPPING (1920s) AND A MORE COMPLETE PICTURE OF FLOWAGE RIGHTS THROUGHOUT THE PROJECT.

MAP REFERENCE:

1. FERC. 2576 99906-95011 SHEETS 14-24



- PROJECT BOUNDARY EQUALS 440 CONTOUR LINE OR AS LABELED WITH A BEARING AND DISTANCE.
- 430 CONTOUR
- 418 CONTOUR
- TAX MAP NUMBER AND BOUNDARY
- SEE MAP NOTES FOR DATUM REFERENCE

TO MY KNOWLEDGE AND BELIEF, THIS MAP IS SUBSTANTIALLY CORRECT AS NOTED HEREON.

R. Richard Howard
R. RICHARD HOWARD PLS No.17249

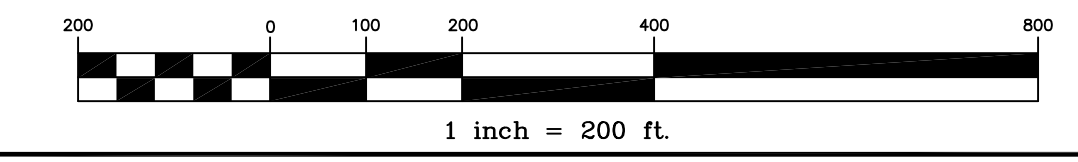


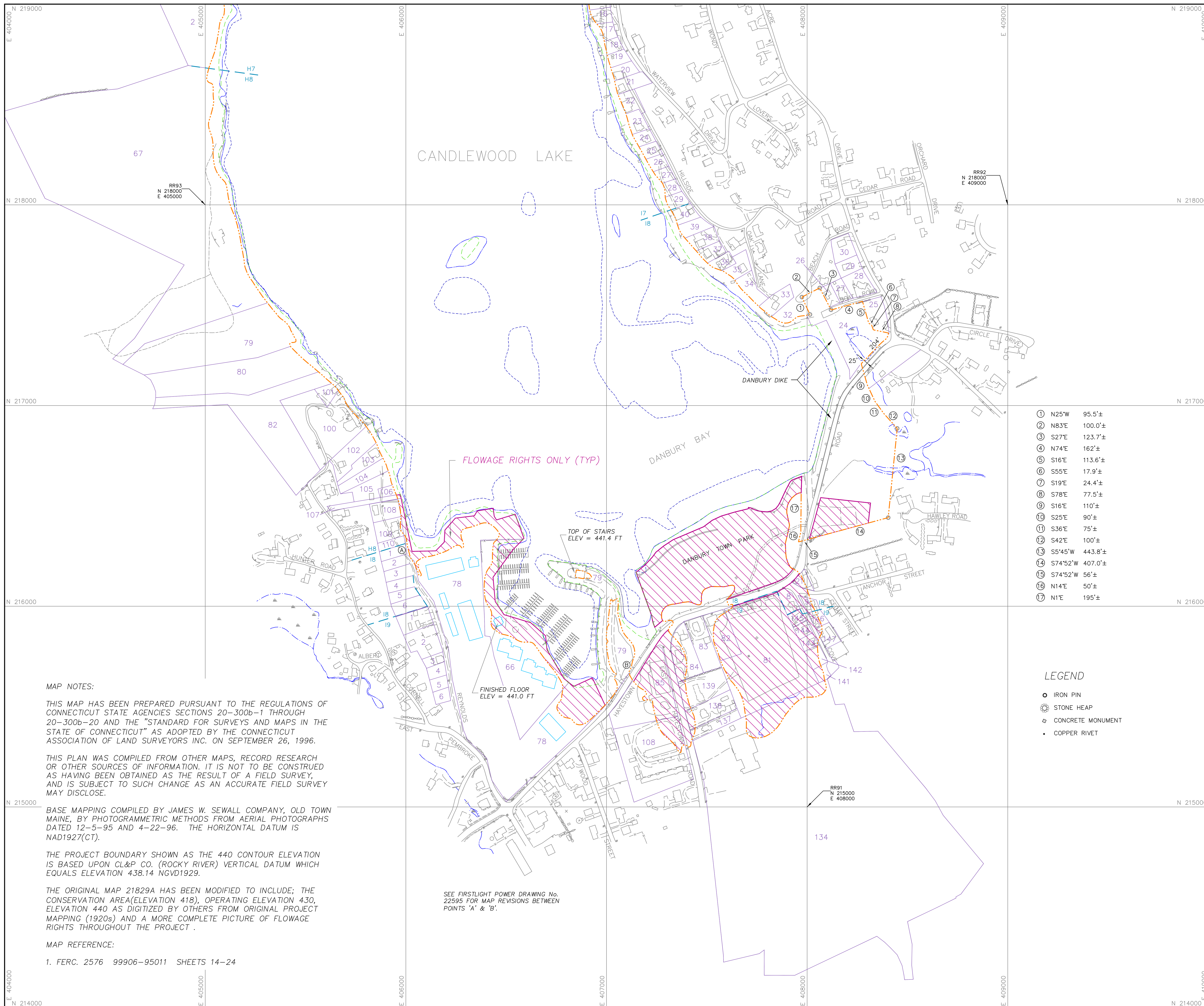
North by Northeast
Survey and Mapping Consultants
Cheshire Connecticut
(203) 317-0570

FirstLight
Power Resources
GDF SUEZ
LAND RECORD
DRAWING NO. 21829B

DATE	REVISION	APP.

EXHIBIT G - SHEET 28 OF 29 SHEETS - AUGUST 30, 2013
ROCKY RIVER DEVELOPMENT
HOUSATONIC RIVER PROJECT NO. 2576
PROJECT MAP
FIRSTLIGHT POWER GENERATION COMPANY





- ① N25°W 95.5'±
- ② N83°E 100.0'±
- ③ S27°E 123.7'±
- ④ N74°E 162'±
- ⑤ S16°E 113.6'±
- ⑥ S55°E 17.9'±
- ⑦ S19°E 24.4'±
- ⑧ S78°E 77.5'±
- ⑨ S16°E 110'±
- ⑩ S25°E 90'±
- ⑪ S36°E 75'±
- ⑫ S42°E 100'±
- ⑬ S5°45'W 443.8'±
- ⑭ S74°52'W 407.0'±
- ⑮ S74°52'W 56'±
- ⑯ N14°E 50'±
- ⑰ N1°E 195'±

LEGEND

- IRON PIN
- ⊙ STONE HEAP
- ⊕ CONCRETE MONUMENT
- COPPER RIVET

MAP NOTES:

THIS MAP HAS BEEN PREPARED PURSUANT TO THE REGULATIONS OF CONNECTICUT STATE AGENCIES SECTIONS 20-300b-1 THROUGH 20-300b-20 AND THE "STANDARD FOR SURVEYS AND MAPS IN THE STATE OF CONNECTICUT" AS ADOPTED BY THE CONNECTICUT ASSOCIATION OF LAND SURVEYORS INC. ON SEPTEMBER 26, 1996.

THIS PLAN WAS COMPILED FROM OTHER MAPS, RECORD RESEARCH OR OTHER SOURCES OF INFORMATION. IT IS NOT TO BE CONSTRUED AS HAVING BEEN OBTAINED AS THE RESULT OF A FIELD SURVEY, AND IS SUBJECT TO SUCH CHANGE AS AN ACCURATE FIELD SURVEY MAY DISCLOSE.

BASE MAPPING COMPILED BY JAMES W. SEWALL COMPANY, OLD TOWN MAINE, BY PHOTOGRAMMETRIC METHODS FROM AERIAL PHOTOGRAPHS DATED 12-5-95 AND 4-22-96. THE HORIZONTAL DATUM IS NAD1927(CT).

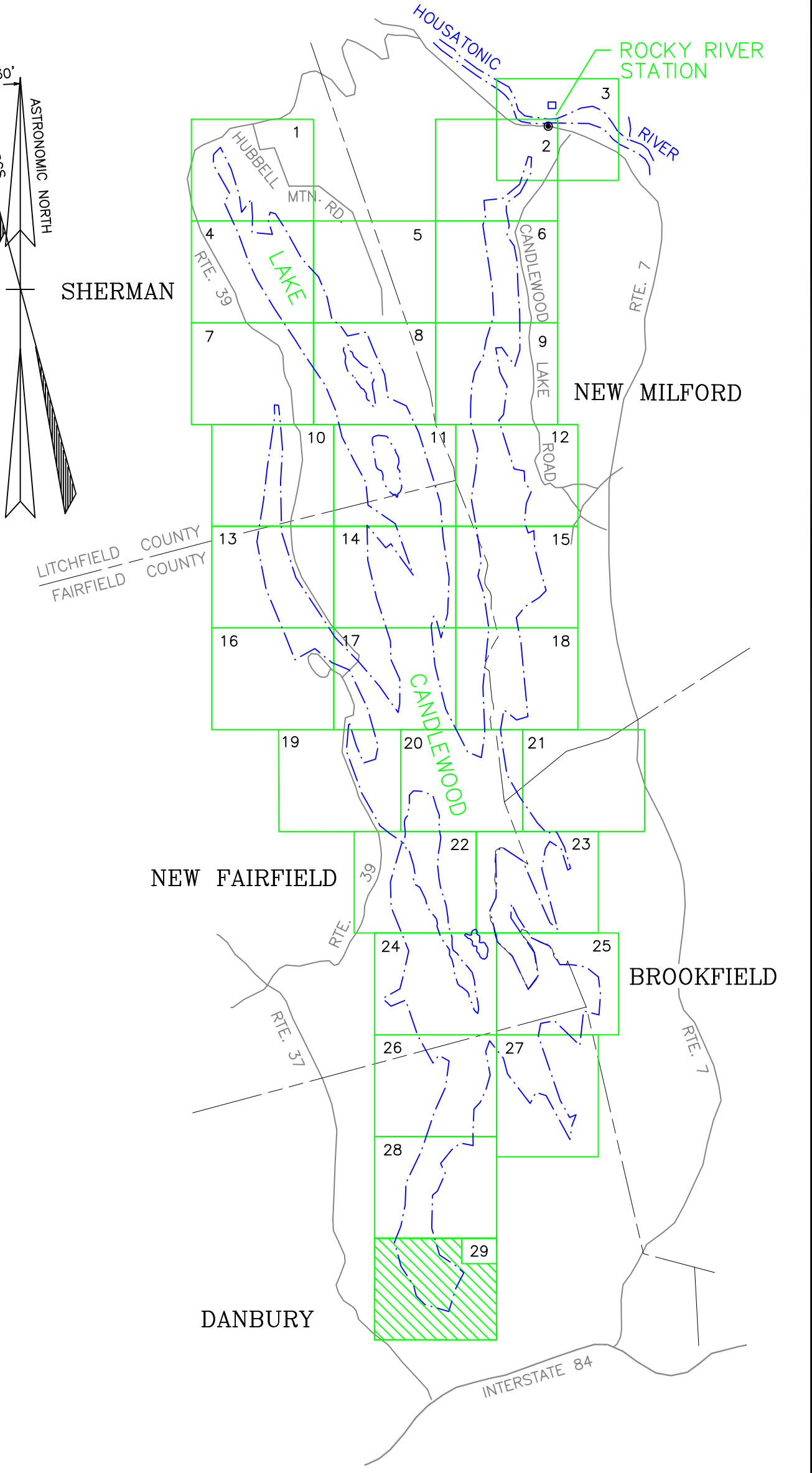
THE PROJECT BOUNDARY SHOWN AS THE 440 CONTOUR ELEVATION IS BASED UPON CL&P CO. (ROCKY RIVER) VERTICAL DATUM WHICH EQUALS ELEVATION 438.14 NGVD1929.

THE ORIGINAL MAP 21829A HAS BEEN MODIFIED TO INCLUDE; THE CONSERVATION AREA(ELEVATION 418), OPERATING ELEVATION 430, ELEVATION 440 AS DIGITIZED BY OTHERS FROM ORIGINAL PROJECT MAPPING (1920s) AND A MORE COMPLETE PICTURE OF FLOWAGE RIGHTS THROUGHOUT THE PROJECT.

MAP REFERENCE:

1. FERC. 2576 99906-95011 SHEETS 14-24

SEE FIRSTLIGHT POWER DRAWING No. 22595 FOR MAP REVISIONS BETWEEN POINTS 'A' & 'B'.



- PROJECT BOUNDARY EQUALS 440 CONTOUR LINE OR AS LABELED WITH A BEARING AND DISTANCE.
 - - - 430 CONTOUR
 - - - 418 CONTOUR
 - 76 - - - TAX MAP NUMBER AND BOUNDARY
 - 74 - - - TAX MAP NUMBER AND BOUNDARY
- SEE MAP NOTES FOR DATUM REFERENCE

TO MY KNOWLEDGE AND BELIEF, THIS MAP IS SUBSTANTIALLY CORRECT AS NOTED HEREON.

R. Richard Howard
R. RICHARD HOWARD PLS No.17249



North by Northeast
Survey and Mapping Consultants
Cheshire Connecticut
(203) 317-0570

FirstLight
Power Resources
GDF SUEZ
LAND RECORD
DRAWING NO. 21829B

DATE	REVISION	APP.

EXHIBIT G SHEET 29 OF 29 SHEETS
ROCKY RIVER DEVELOPMENT
HOUSATONIC RIVER PROJECT NO. 2576
PROJECT MAP
FIRSTLIGHT POWER GENERATION COMPANY

